



SHOREPLAN



Port Credit Harbour West Parks

*Port Credit Memorial Park (West), Pedestrian Underpass,
Marina Park and Boardwalk at Rivergate Easement*

AAC Presentation

June, 2021

Agenda



SHOREPLAN



2.1

1. Introductions & Opening Remarks
2. Site Context
3. Design Development
4. AODA Features

Introductions and Opening Remarks



SHOREPLAN



2.1

Randy Jamieson- City of Mississauga
Ian Dance - Dillon Consulting Limited
Shahrzad Nezafati - Dillon Consulting Limited

Site Context



SHOREPLAN



Existing Conditions

2.1



SHOREPLAN



Memorial Park view from sidewalk



Edge Condition



Water Front Trail / Pedestrian Bridge



Memorial Park view from Lakeshore Rd E

Existing Conditions

2.1



SHOREPLAN



Pedestrian walkway in Marina Park



Underpass low vertical clearance



Docks and parking in Marina Park

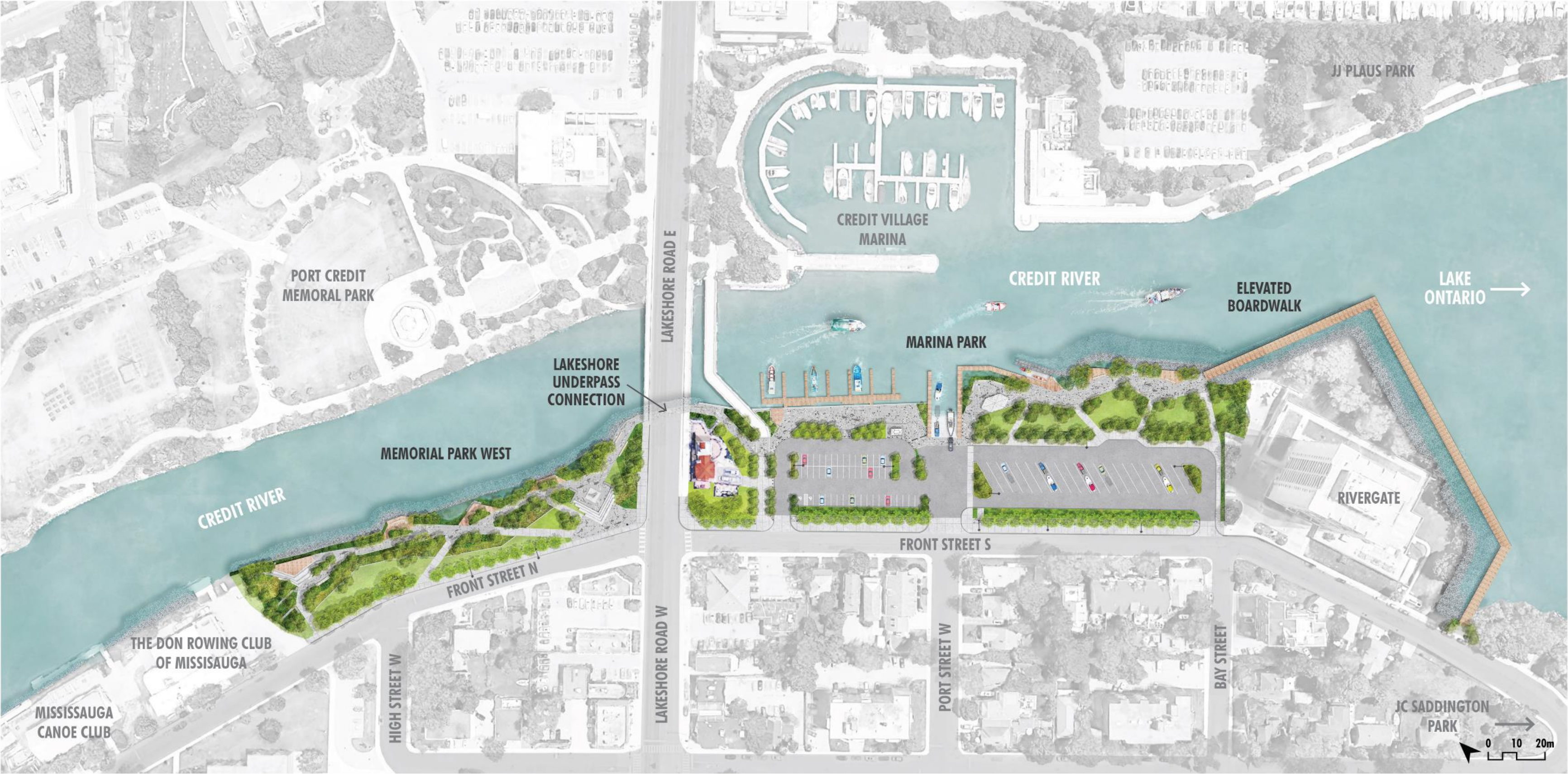


Launch ramps in Marina Park

Site Overview



SHOREPLAN



Memorial Park



SHOREPLAN



Memorial Park

2.1



SHOREPLAN



Marina Park



SHOREPLAN





Marina Park

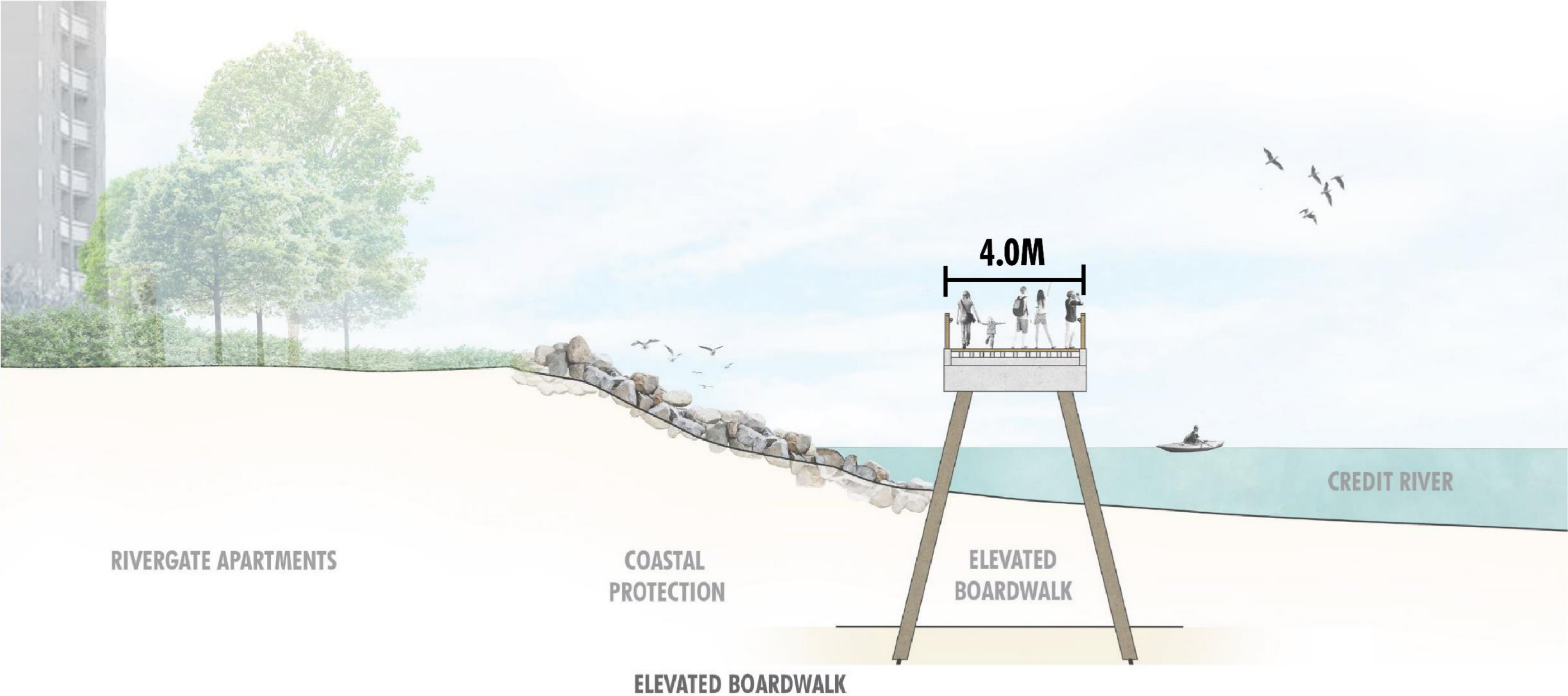
2.1



SHOREPLAN



Elevated Boardwalk

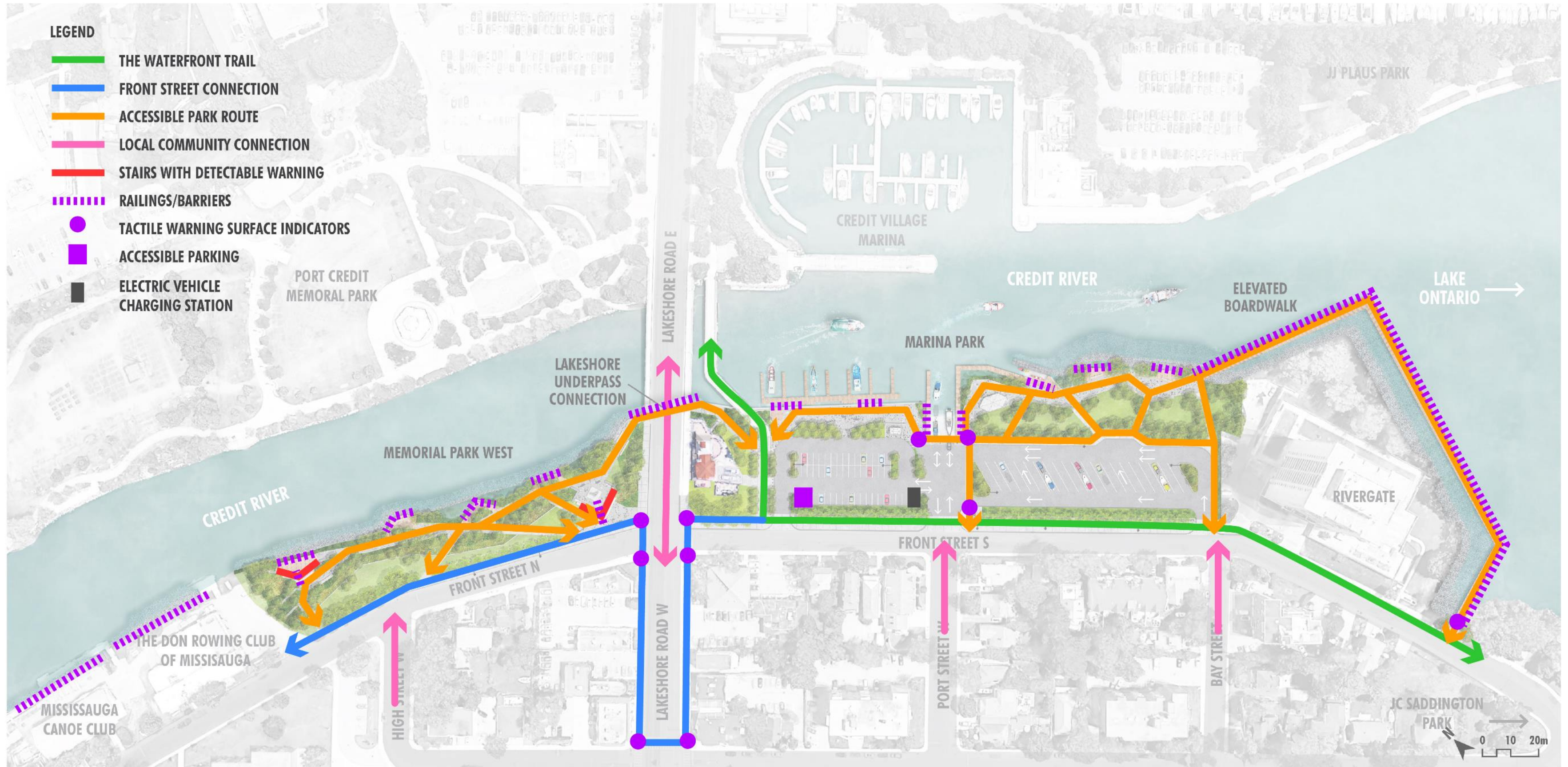


Accessible Routes

2.1



SHOREPLAN



Park Surface Materials

2.1



SHOREPLAN



Herringbone Patterned Pavers



Lookout Decking



White Concrete



Tactile Warning Surface Indicator



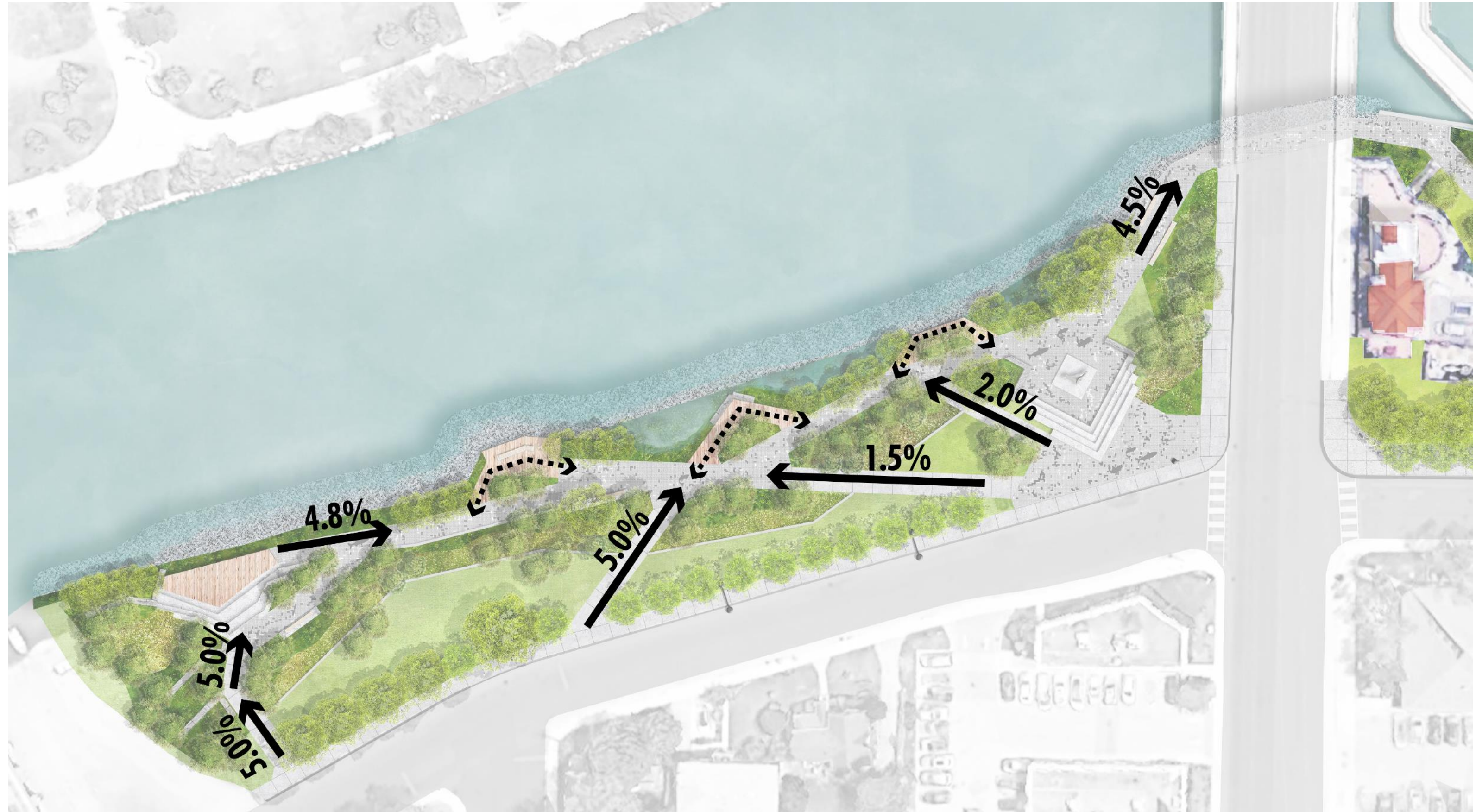
Theming Elements

Slopes and Ramps, Memorial Park

2.1

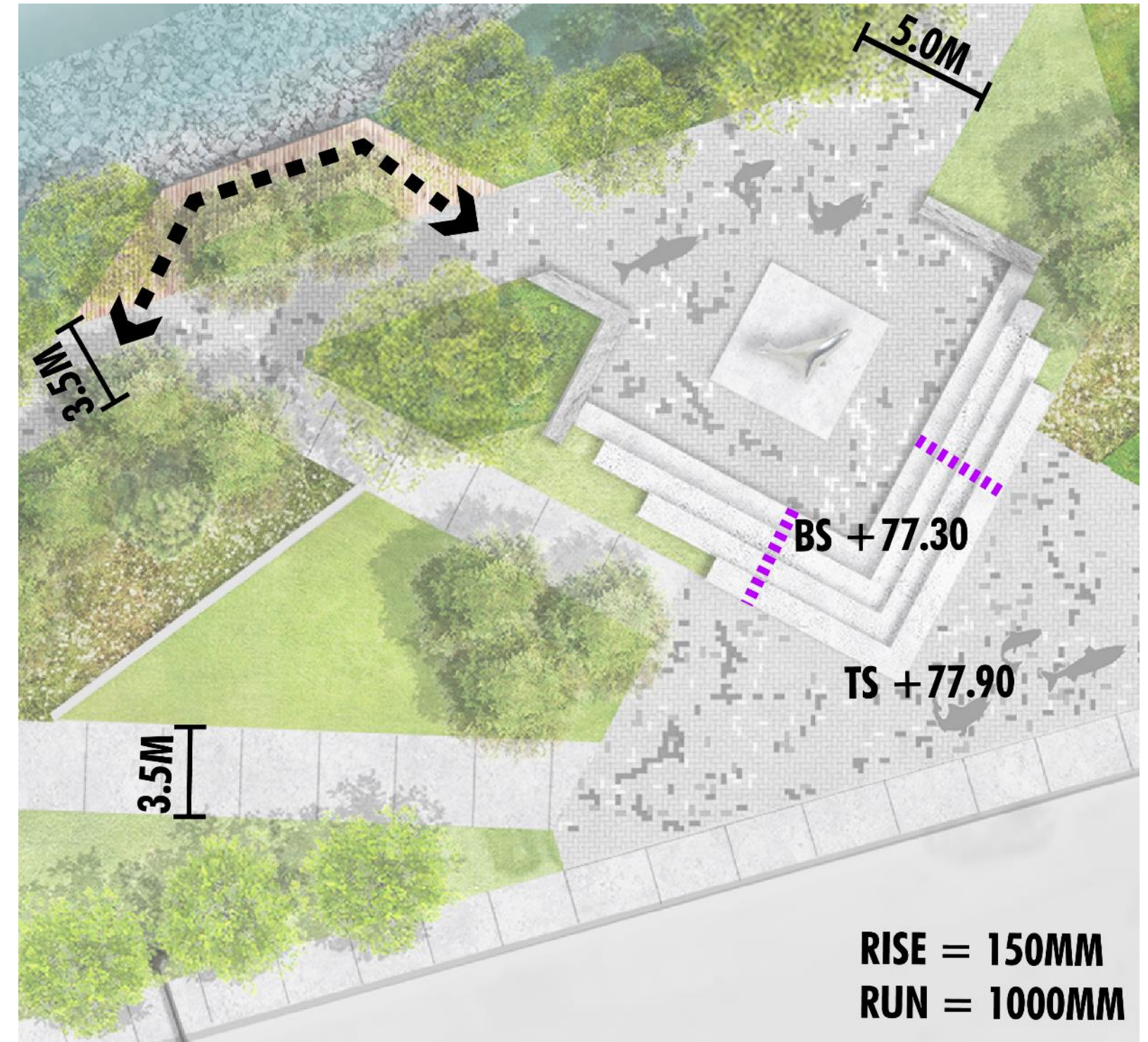
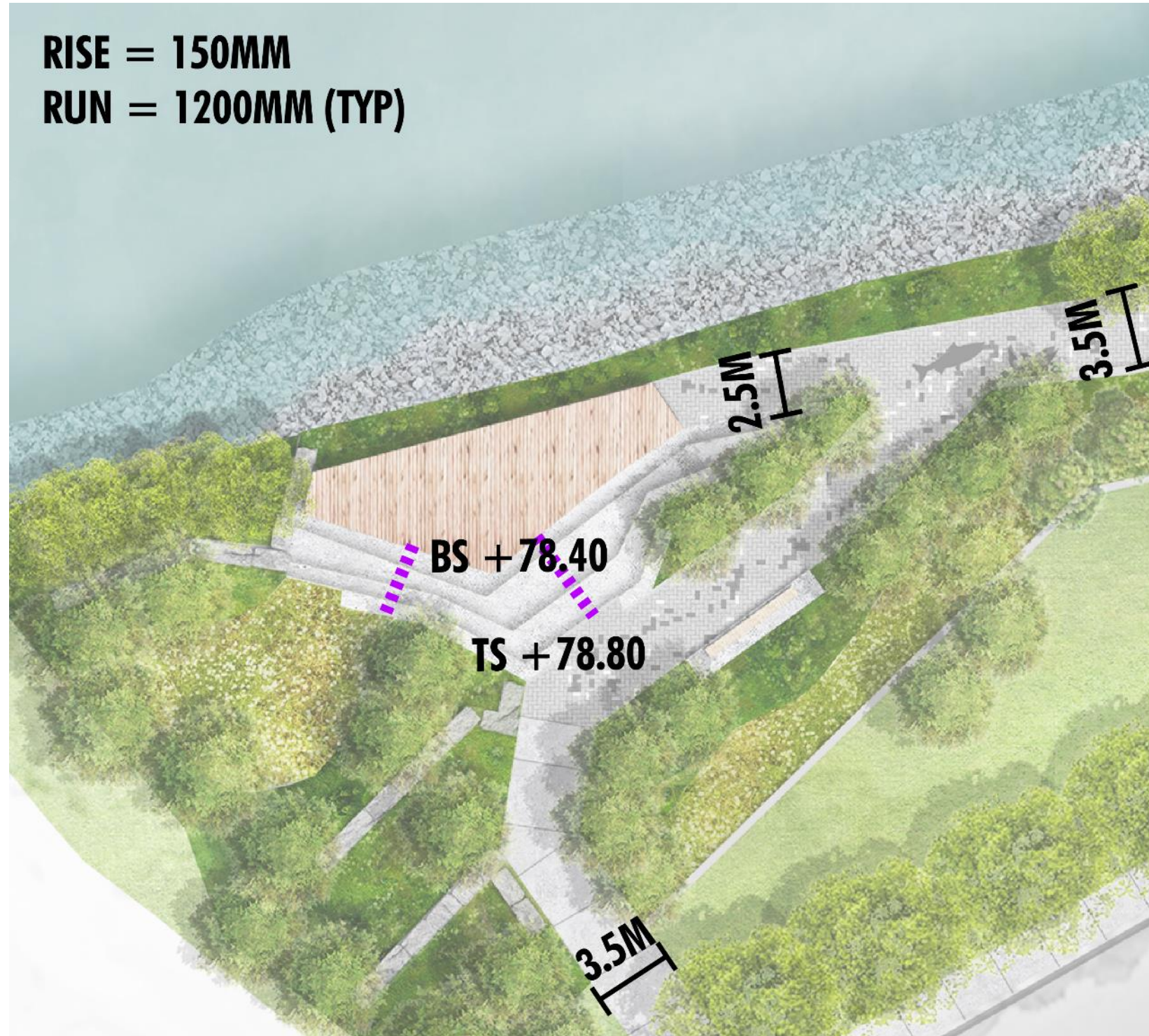


SHOREPLAN



Slopes and Ramps, Memorial Park

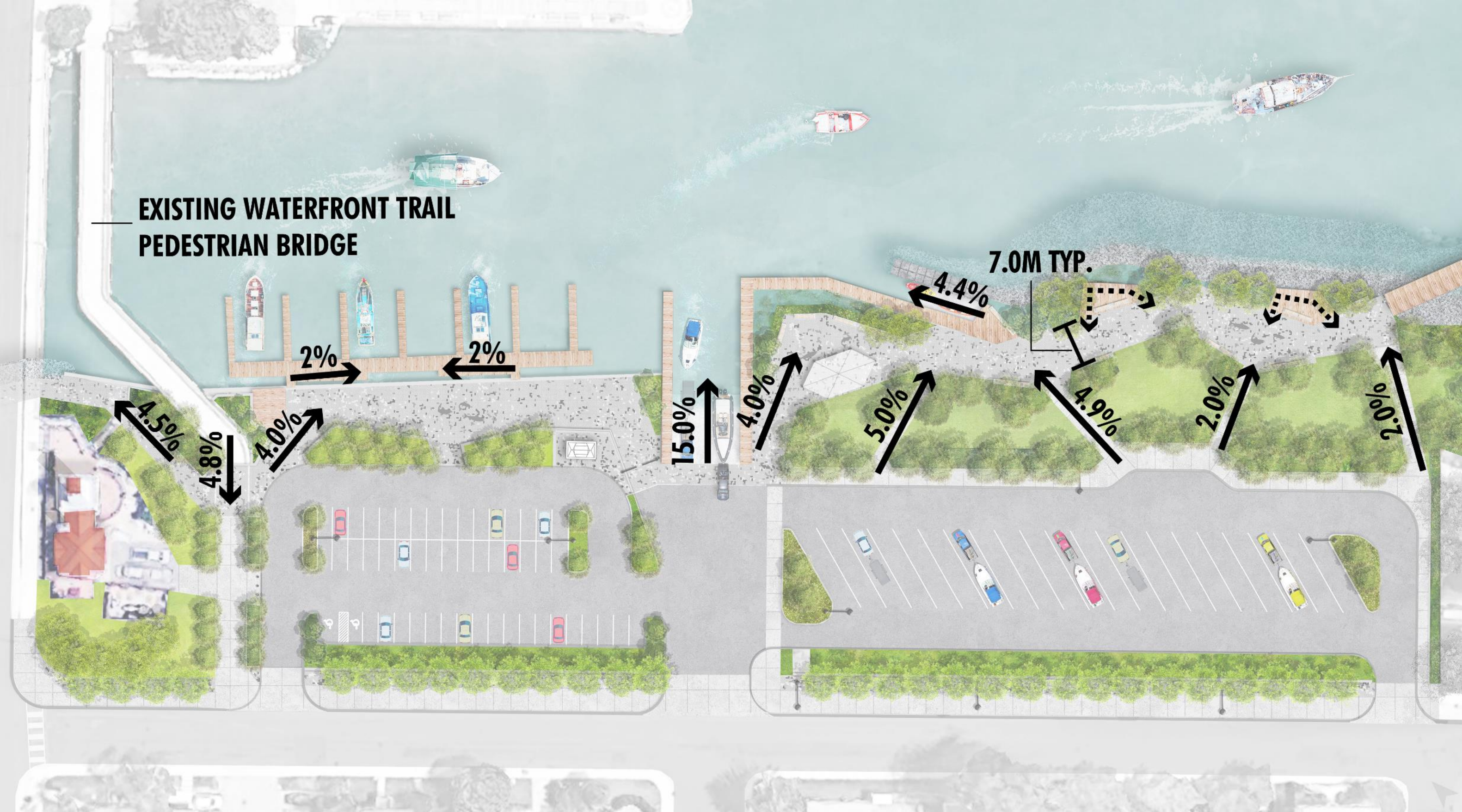
Note lookouts
flush with walkway





Slopes and Ramps, Marina Park



SHOREPLAN



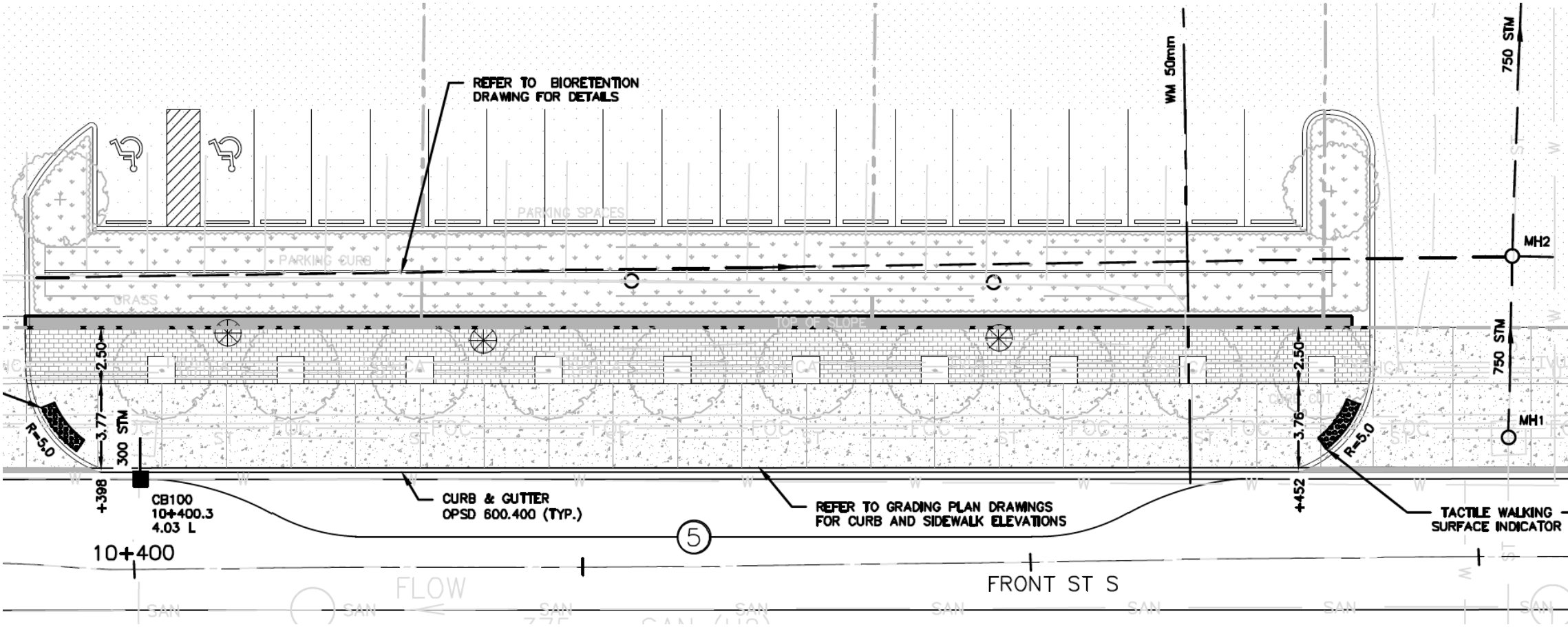
Park Features, Accessible Benches and Railing



Park Features, Streetscape and Trees



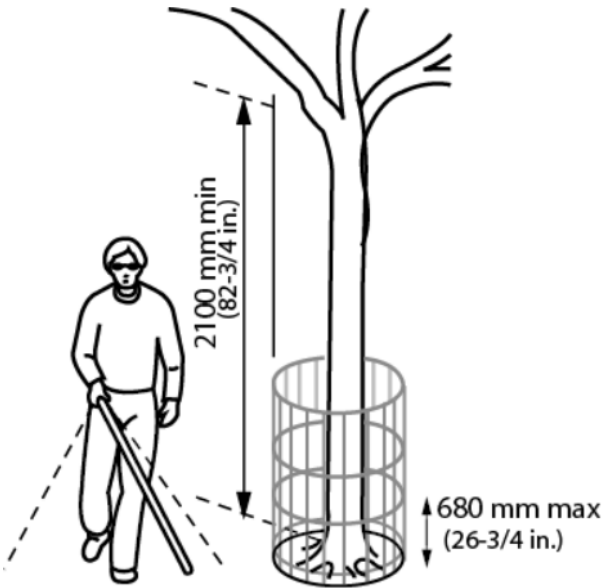
SHOREPLAN



Ornamental Pear Tree



Ivory Silk Lilac Tree



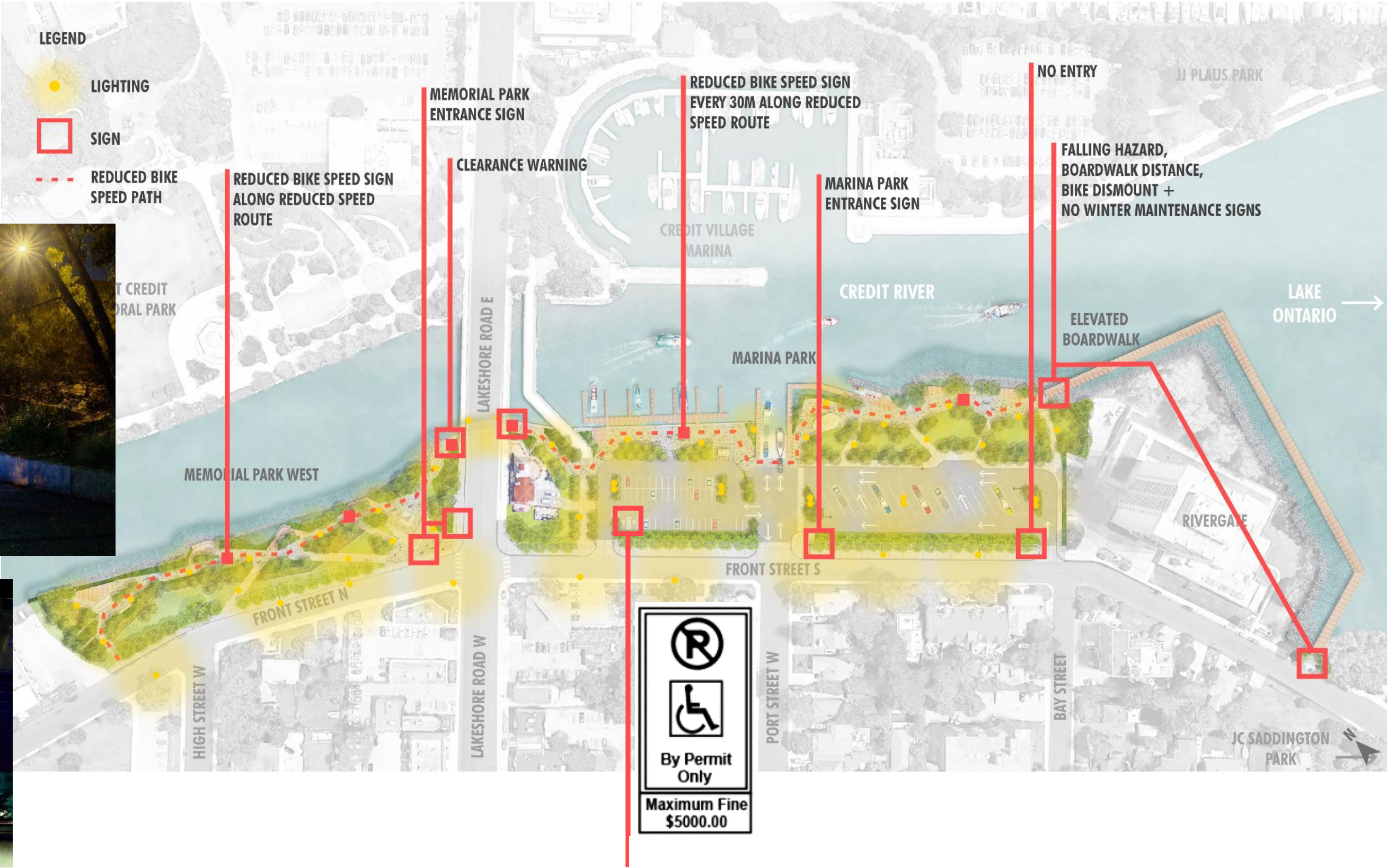
Lighting and Wayfinding



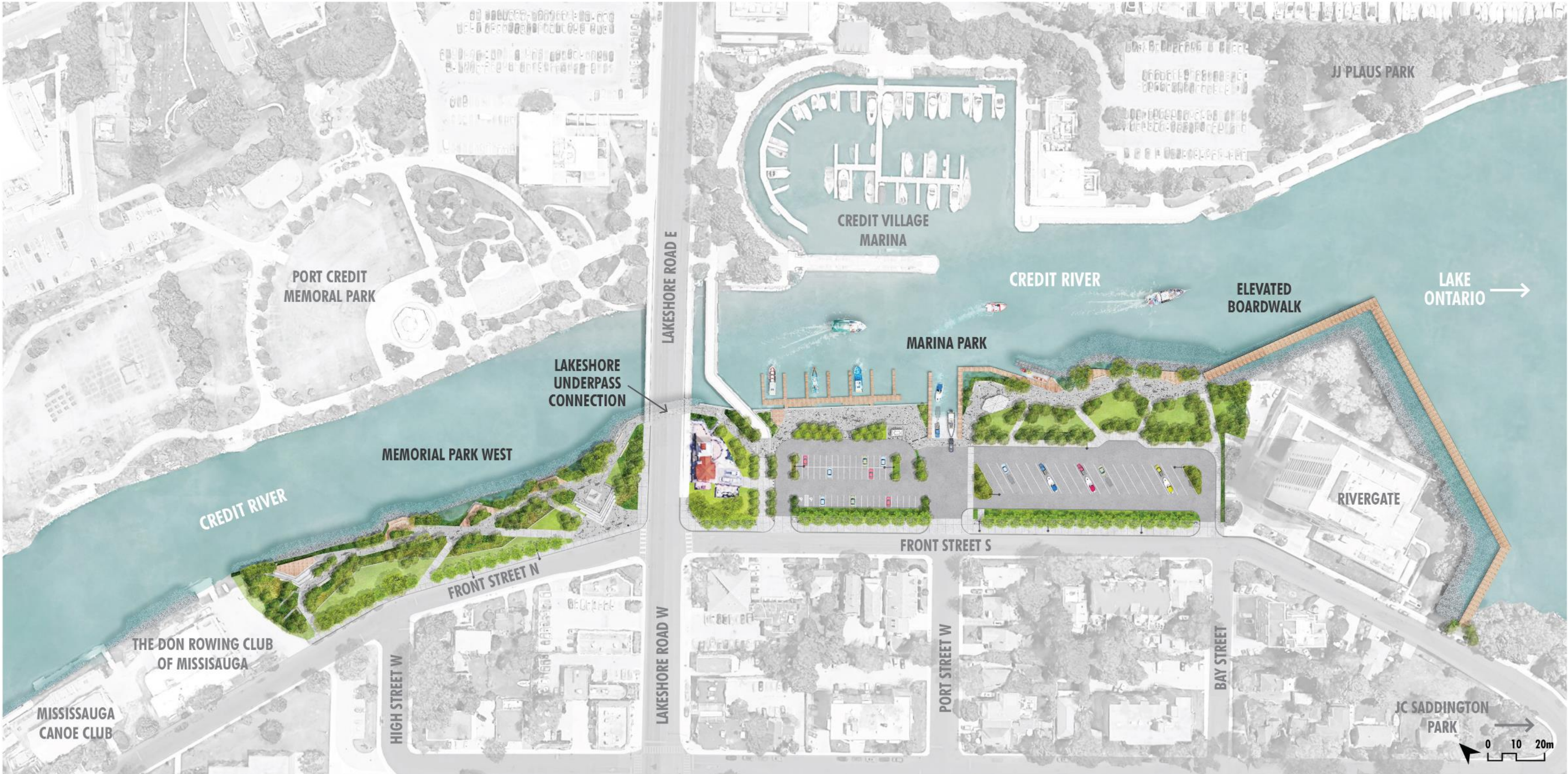
SHOREPLAN



Lakeshore Road underpass lighting examples



Summary / Questions





SHOREPLAN



Thank You!