

Hurontario Light Rail Transit Project

Update for MCAC

July 13, 2021

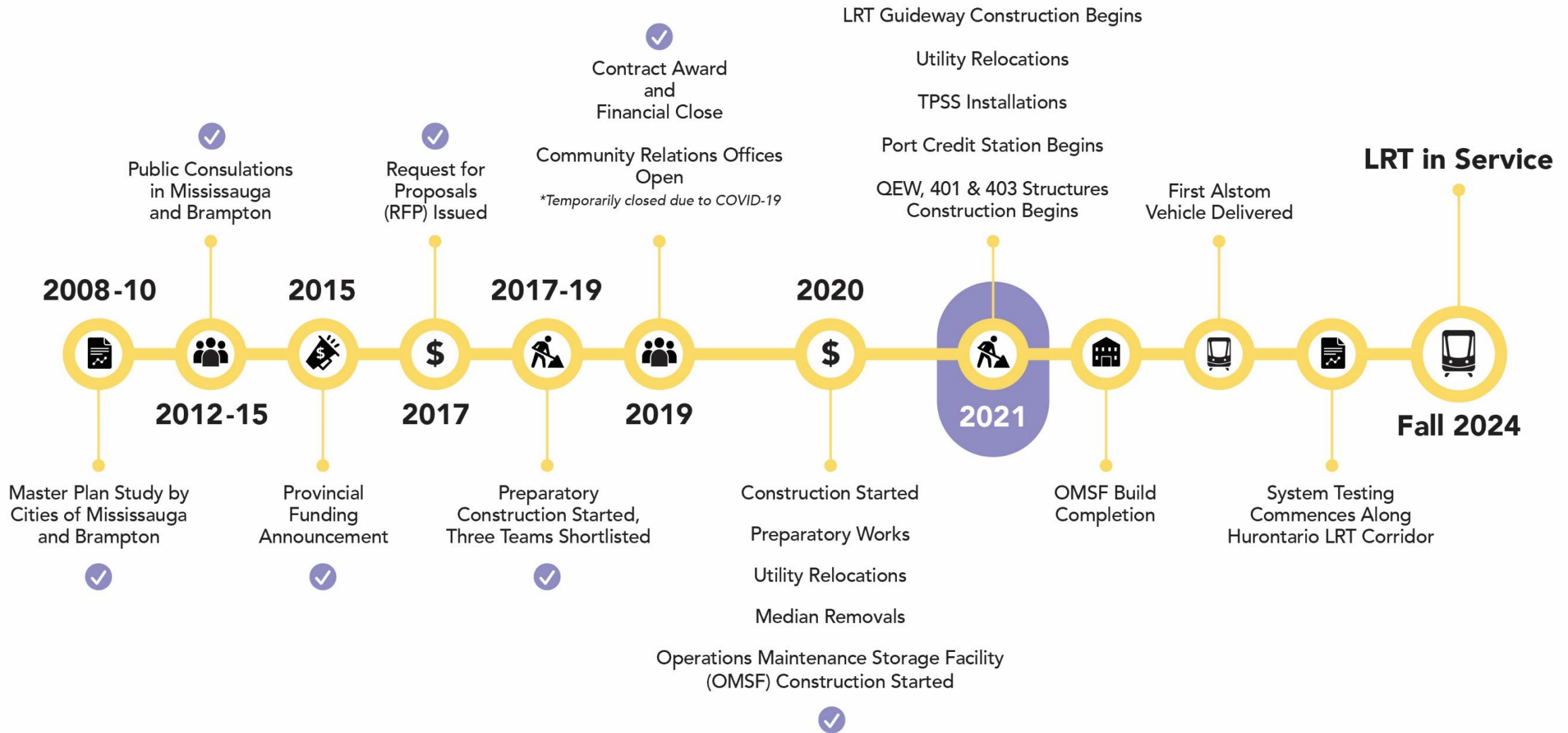


Project Route & Scope

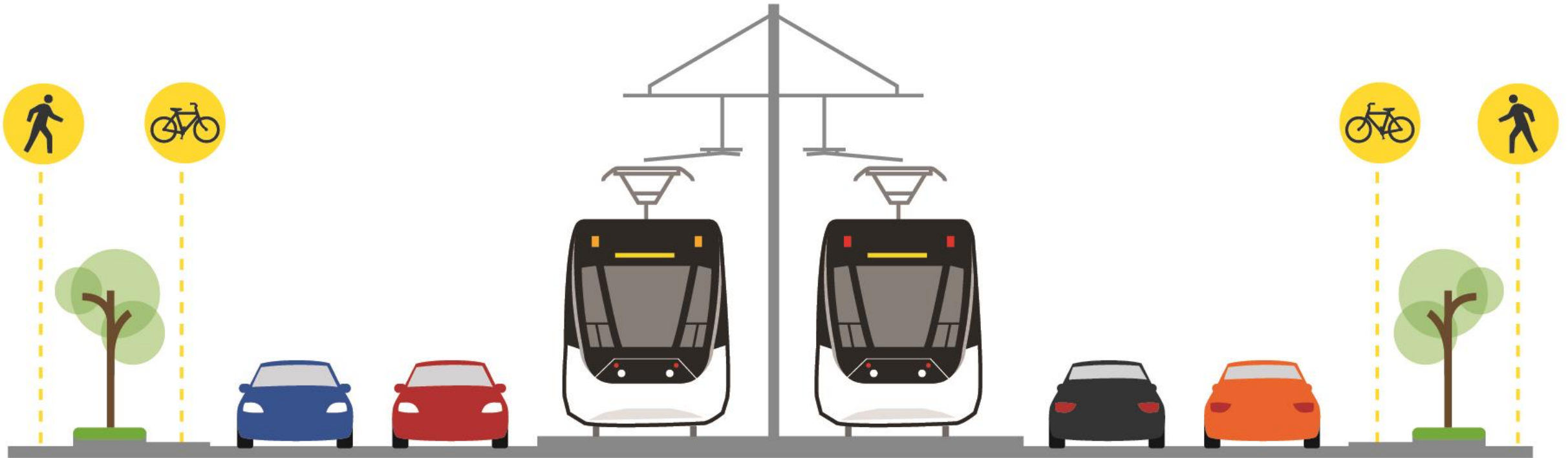
- 18 km route from the Port Credit GO Station in Mississauga to the Brampton Gateway Terminal
- 19 stops serving two urban growth centres and four mobility hubs, connections with two GO Transit rail lines, the Mississauga Transitway, Brampton Züm and MiWay
- Clean, electrically powered light rail vehicles, producing near zero emissions



Project Timeline



Cross-Section



Cycling Treatment on the Corridor

- Raised and separated cycle track north of the Queensway
- Multi-use trail south of the Queensway
- Signals/Cross-Rides
- Bicycle use on system



Cooksville GO Station



Project Renderings



Port Credit GO Station



Cooksville GO Station



City Centre



403 "Flyover"




OMSF



TPSS

Construction

















Construction



Construction Highlights



HURONTARIO LIGHT RAIL TRANSIT PROJECT
PROGRESS BY THE NUMBERS

 8km median removed	 8km CCTV inspections completed	 241 borehole investigations completed
 350 Subsurface Utility Engineering investigations completed	 23 temporary traffic signals installed and activated	 378 test pits conducted
 560 surveys completed to measure catch basins and manholes	 Legal surveying of corridor completed	 740 Hydro duct structure installed
 3km of underground telecom relocations	 22km of new hydro cable installed	 11km of new gas main installed
 28km of new telecom cable installed	 341 environmental inspections completed	 1136m of watermain pipes installed
 372m of stormwater pipes installed	 285m of Alectra duct banks installed	

Numbers to May 2021

Construction Stages



Stage 1: Median removals and installation of temporary traffic signals.



Stage 2: Partial road closure on Hurontario Street.



Stage 3: Traffic flips for partial road closure on the other side of Hurontario Street.

<https://twitter.com/i/status/1367507737744187392>

Construction Stages

ROAD WIDENING IN MISSISSAUGA SOUTH



1 REMOVAL OF SIDEWALK



2 PAVE EXPANDED ROADWAY, EAST HURONTARIO STREET



3 PAVE EXPANDED ROADWAY, WEST HURONTARIO STREET



Contact

Hurontario LRT Community Offices

Phone: 416-202-7500

Email: Peel@Metrolinx.com

3024 Hurontario Street unit G 12
Mississauga, ON. L5B 4M4

17 Ray Lawson Blvd unit 9
Brampton, ON. L6Y 5L7



@HurontarioLRT

Sign Up

for Peel Region updates and more
from Metrolinx

Email*

Subscribe

Subscribe for the latest news from Metrolinx. You can unsubscribe at any time. Your personal information is being collected under the authority of the Metrolinx Act, 2006 in order to provide you with email communications about Metrolinx services.

For questions, contact: Manager, Customer Contact, Metrolinx, 20 Bay St, Toronto, ON, M5J 2W3, (416) 869-3600.

Hurontario Light Rail Transit Project

Update for MCAC

July 13, 2021

