

LEGEND

GREEN SYSTEM

Green System

CITY STRUCTURE

Downtown

Major Node

Community Node

Neighbourhood

Corporate Centre

Employment Area

Special Purpose Area

CORRIDORS

Corridor

Intensification Corridor

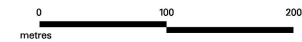
AREA OF AMENDMENT:
Addition to the urban system

APPEALS

The information on the schedule reflects Council adopted amendments.
The following amendments are under appeal and affect this schedule:
No appeals at time of consolidation.
For in effect mapping information refer to the Consolidation Tables and MOPA document.

Note:
Base map information (e.g. roads, highways, railways, watercourses), including any lands or bodies of water outside the city boundaries, is shown for information purposes only.

DRAFT

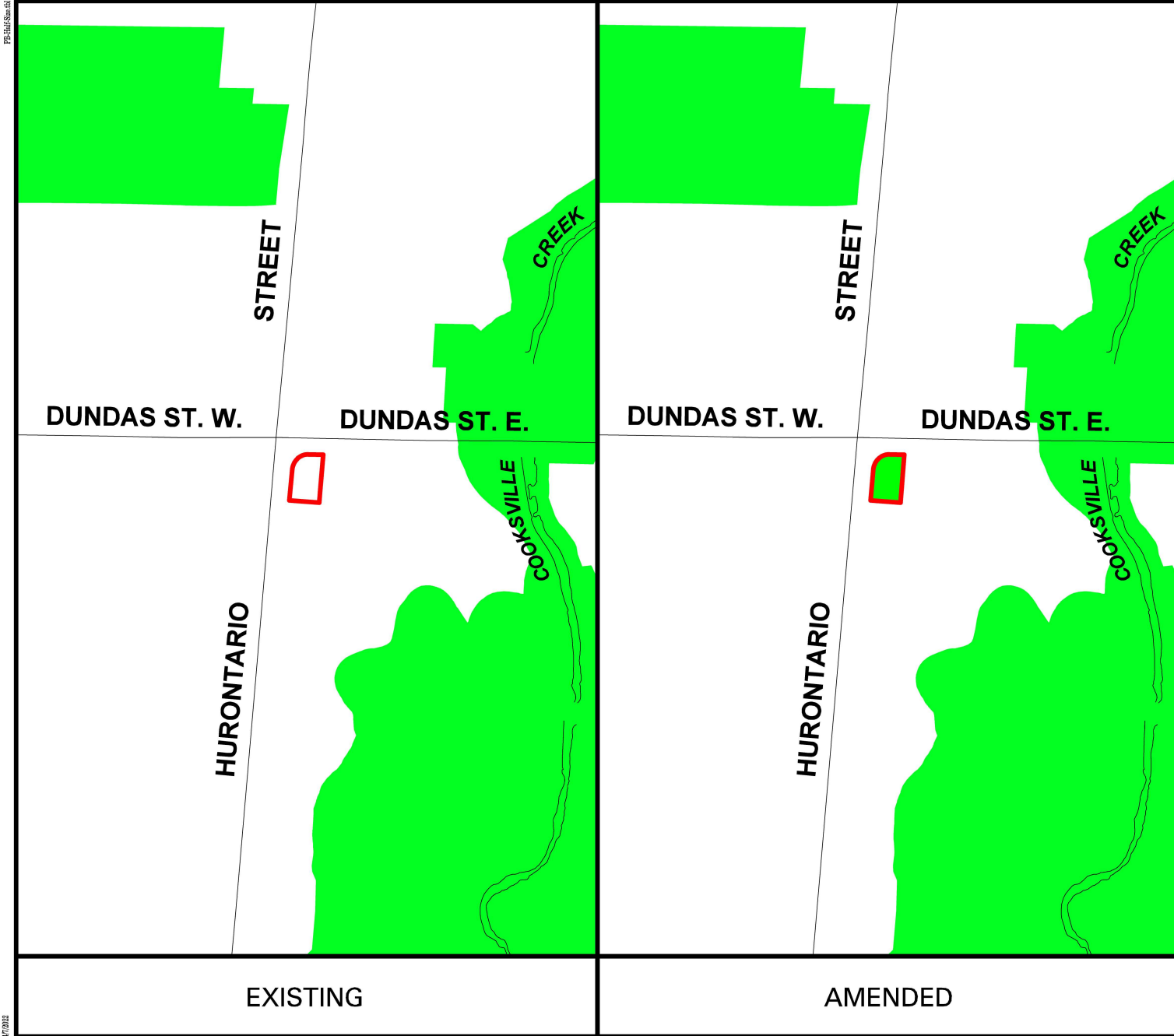



MAP 'A'
Part of Schedule 1
Urban System of
Mississauga Official Plan



EXISTING

AMENDED



 AREA OF AMENDMENT:
Addition to the green system

APEALS

The information on the schedule reflects Council adopted amendments.
The following amendments are under appeal and affect this schedule:
No appeals at time of consolidation.
For in effect mapping information refer to the Consolidation Tables and MOPA document.

Note:
Base map information (e.g. roads, highways, railways, watercourses), including any lands or bodies of water outside the city boundaries, is shown for information purposes only.

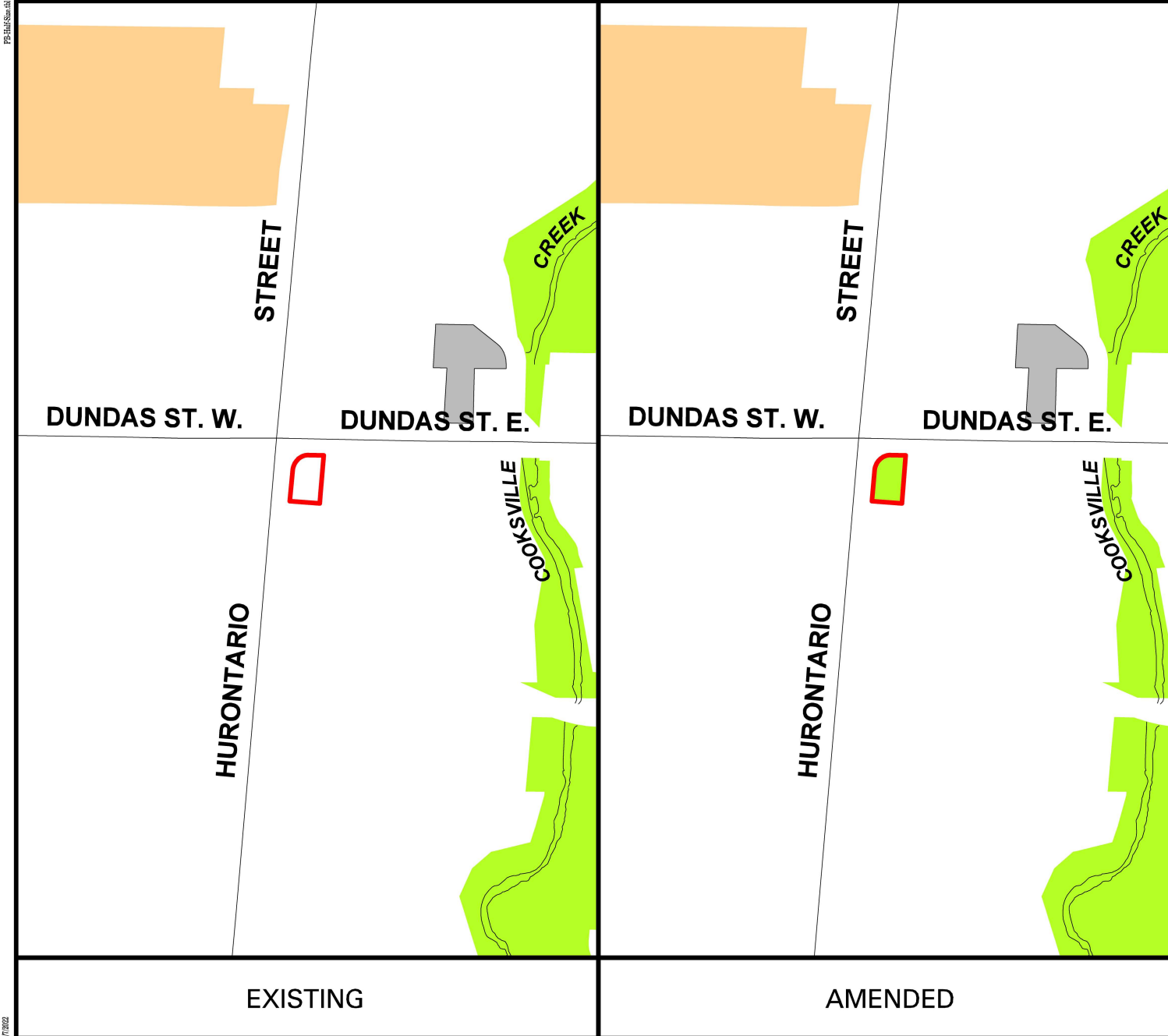
DRAFT




MAP 'B'
Part of Schedule 1a
Urban System - Green System of
Mississauga Official Plan




PP-141826-001



LEGEND:

-  Public and Private Open Spaces
-  Parkway Belt West
-  Educational Facilities
-  Utilities

 **AREA OF AMENDMENT:**
Addition of public open space

APPEALS

The information on the schedule reflects Council adopted amendments.
The following amendments are under appeal and affect this schedule:
No appeals at time of consolidation.
For in effect mapping information refer to the Consolidation Tables and MOPA document.

Notes:

1. The entire Green System is shown on Schedule 1a.
2. Base map information (e.g. roads, highways, railways, watercourses), including any lands or bodies of water outside the city boundaries, is shown for information purposes only.
3. The Public and Private Open Spaces identified on this Schedule include lands designated Public Open Space, Private Open Space and Greenlands as shown on Schedule 10.

DRAFT



MAP 'C'
Part of Schedule 4
Parks and Open Spaces of
Mississauga Official Plan

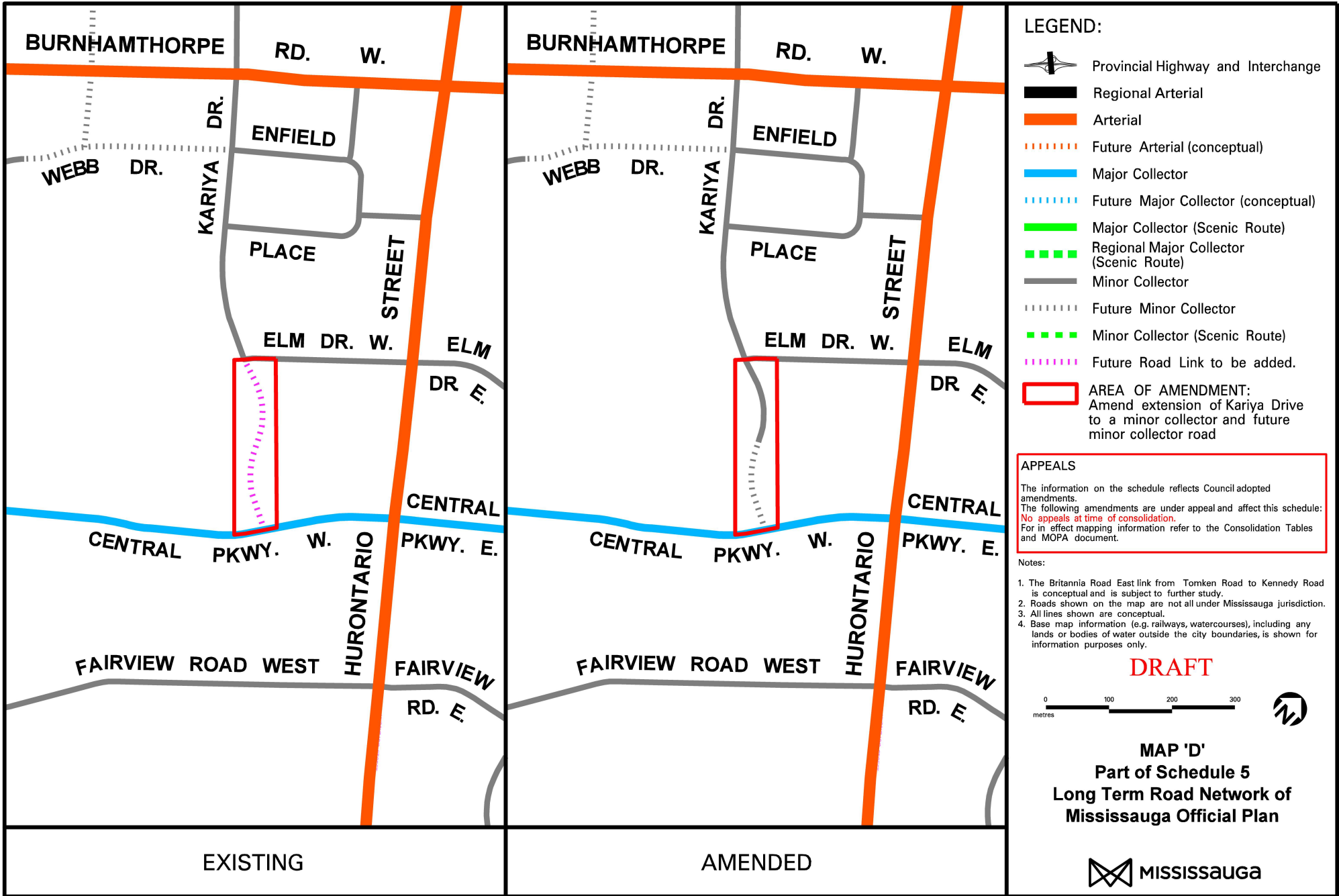


EXISTING

AMENDED

4/7/2022

nicolina



LEGEND:

- Provincial Highway and Interchange
- Regional Arterial
- Arterial
- Future Arterial (conceptual)
- Major Collector
- Future Major Collector (conceptual)
- Major Collector (Scenic Route)
- Regional Major Collector (Scenic Route)
- Minor Collector
- Future Minor Collector
- Minor Collector (Scenic Route)
- Future Road Link to be added.
- AREA OF AMENDMENT: Amend extension of Kariya Drive to a minor collector and future minor collector road

APPEALS

The information on the schedule reflects Council adopted amendments.
 The following amendments are under appeal and affect this schedule:
No appeals at time of consolidation.
 For in effect mapping information refer to the Consolidation Tables and MOPA document.

Notes:

1. The Britannia Road East link from Tomken Road to Kennedy Road is conceptual and is subject to further study.
2. Roads shown on the map are not all under Mississauga jurisdiction.
3. All lines shown are conceptual.
4. Base map information (e.g. railways, watercourses), including any lands or bodies of water outside the city boundaries, is shown for information purposes only.

DRAFT

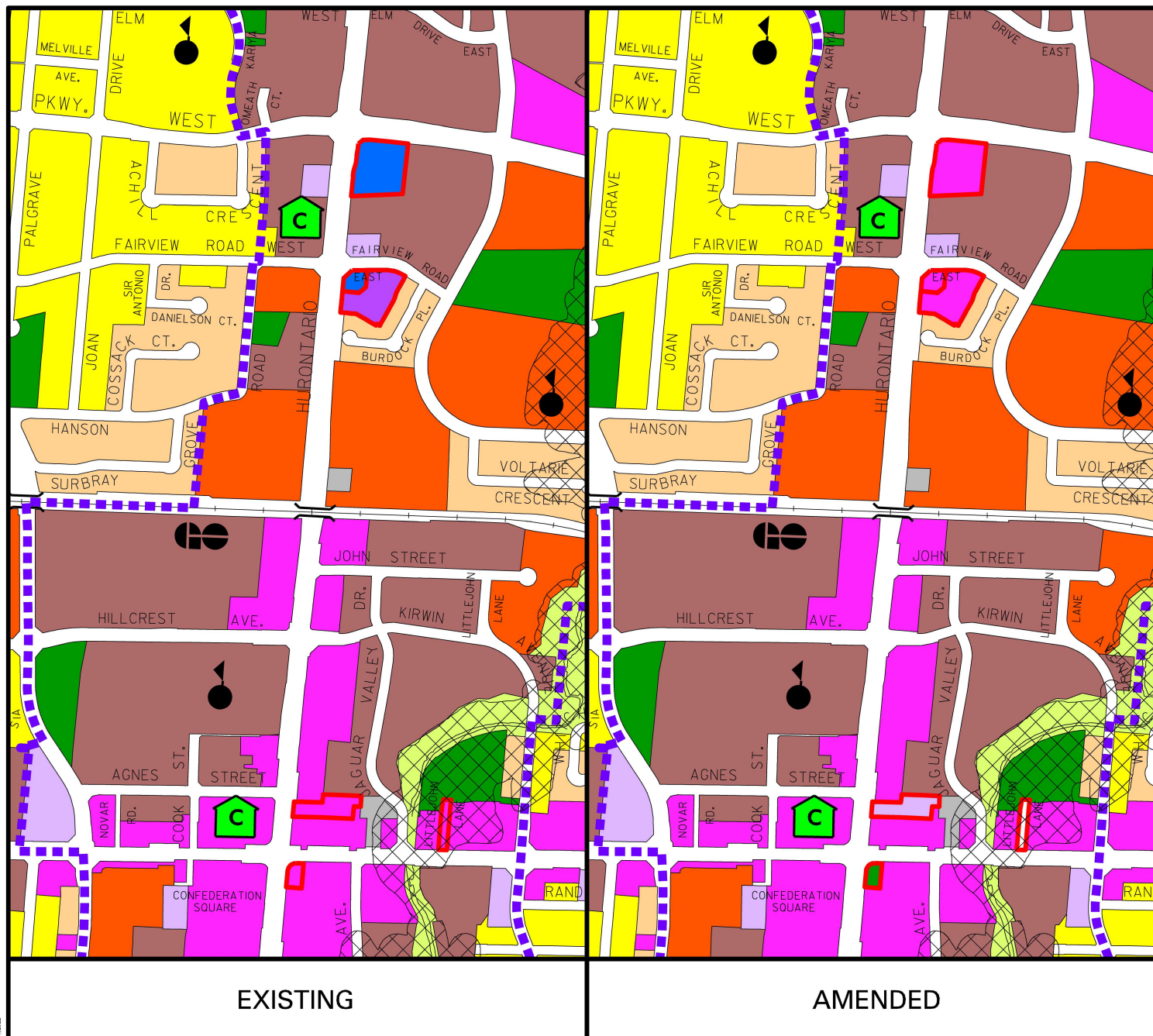


MAP 'D'
Part of Schedule 5
Long Term Road Network of
Mississauga Official Plan



EXISTING

AMENDED



LEGEND

LAND USE DESIGNATIONS

Residential Low Density I	Business Employment
Residential Low Density II	Industrial
Residential Medium Density	Airport
Residential High Density	Institutional
Mixed Use	Public Open Space
Downtown Mixed Use	Private Open Space
Downtown Core Mixed Use	Greenlands
Convenience Commercial	Parkway Belt West
Motor Vehicle Commercial	Utility
Office	

BASE MAP INFORMATION

Heritage Conservation District	Civic Centre (City Hall)
1996 NEP/2000 NEF Composite Noise Contours	City Centre Transit Terminal
LBPIA Operating Area Boundary See Aircraft Noise Policies	GO Rail Transit Station
Area Exception from LBPIA Operating Area	Transitway Station
Natural Hazards	Public School
	Catholic School
	Hospital
	Community Facilities

City Structure

Downtown	Corporate Centre
Major Node	Employment Area
Community Node	Special Purpose Area
Neighbourhood	

AREA OF AMENDMENT:
Land use designations

MOPAs Appealed to the Local Planning Appeal Tribunal

Original Appeal

The information on this schedule reflects Council adopted amendments. Areas of this schedule are under appeal. For in effect mapping information refer to the Consolidation Tables and MOPA document.

Notes:

- The limits of the Natural Hazards shown on this schedule are for illustrative purposes only. The appropriate Conservation Authority should be consulted to determine their actual location.
- Base map information (e.g. roads, highways, railways, watercourse), including any lands or bodies of water outside the city boundaries, is shown for information purposes only.
- Roads shown on this schedule are existing or under construction and are shown for information purposes only. For future roads refer to Schedule 5, Long Term Road Network.

DRAFT

0 100 200 300 400 metres

MAP 'E-1'
Part of Schedule 10
Land Use Designations
Mississauga Official Plan

MISSISSAUGA

EXISTING

AMENDED



EXISTING

AMENDED

LEGEND

LAND USE DESIGNATIONS

	Residential Low Density I		Business Employment
	Residential Low Density II		Industrial
	Residential Medium Density		Airport
	Residential High Density		Institutional
	Mixed Use		Public Open Space
	Downtown Mixed Use		Private Open Space
	Downtown Core Mixed Use		Greenlands
	Convenience Commercial		Parkway Belt West
	Motor Vehicle Commercial		Utility
	Office		

BASE MAP INFORMATION

	Heritage Conservation District		Civic Centre (City Hall)
	1996 NEP2000 NEF Composite Noise Contours		City Centre Transit Terminal
	LBPIA Operating Area Boundary See Aircraft Noise Policies		GO Rail Transit Station
	Area Exception from LBPIA Operating Area		Transitway Station
	Natural Hazards		Public School
			Catholic School
			Hospital
			Community Facilities

City Structure

	Downtown		Corporate Centre
	Major Node		Employment Area
	Community Node		Special Purpose Area
	Neighbourhood		

AREA OF AMENDMENT:
Land use designations

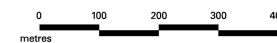
- MOPAs Appealed to the Local Planning Appeal Tribunal**
- Original Appeal**

The information on this schedule reflects Council adopted amendments Areas of this schedule are under appeal. For in effect mapping information refer to the Consolidation Tables and MOPA document.

- Notes:
- The limits of the Natural Hazards shown on this schedule are for illustrative purposes only. The appropriate Conservation Authority should be consulted to determine their actual location.
 - Base map information (e.g. roads, highways, railways, watercourses), including any lands or bodies of water outside the city boundaries, is shown for information purposes only.
 - Roads shown on this schedule are existing or under construction and are shown for information purposes only. For future roads refer to Schedule 5, Long Term Road Network.

Appealed to the Ontario Land Tribunal (OLT)
OLT Case Number PL980724 (OLT 3 – City Plan)

DRAFT



MAP 'E-2'
Part of Schedule 10
Land Use Designations
Mississauga Official Plan

