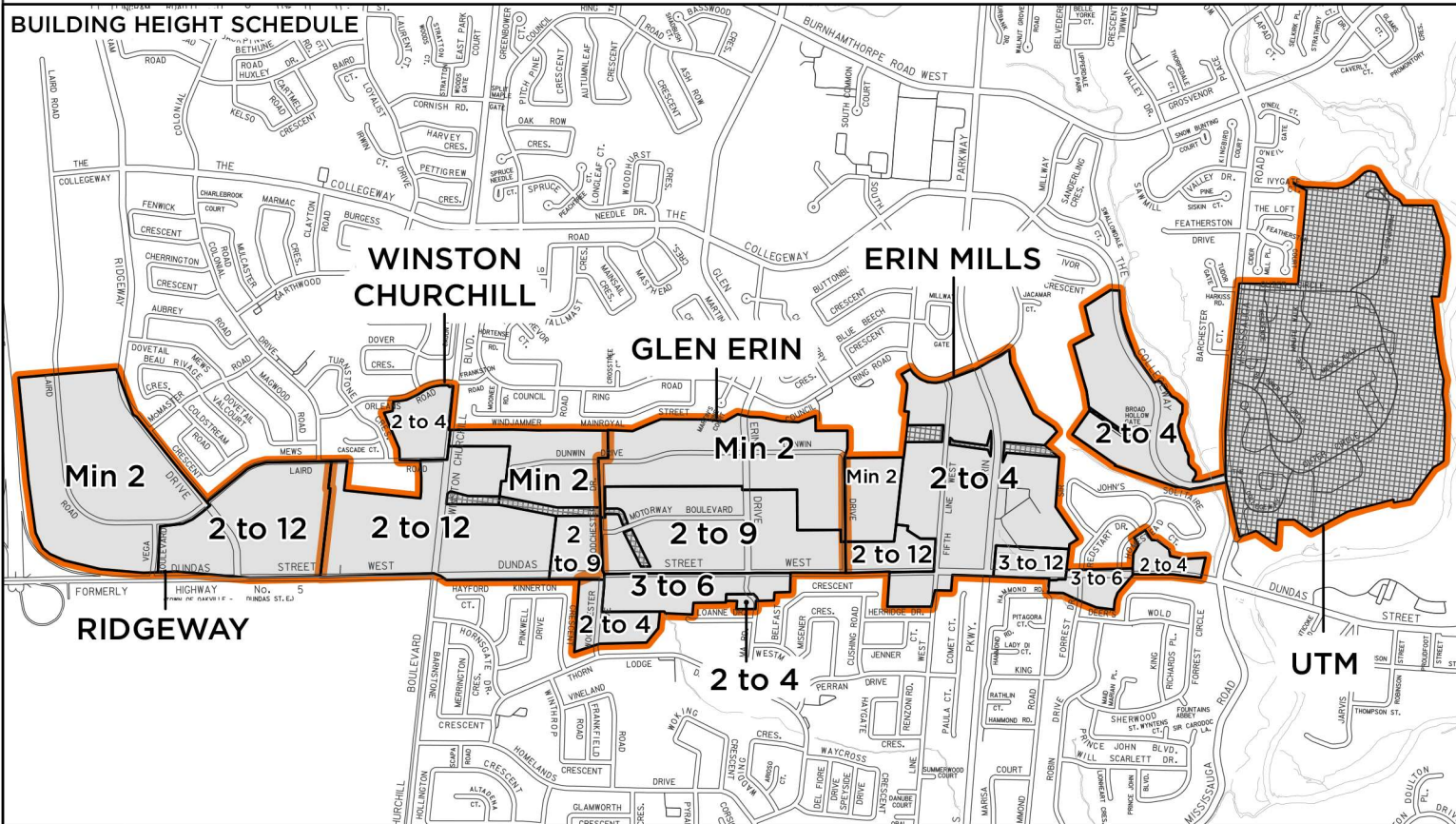


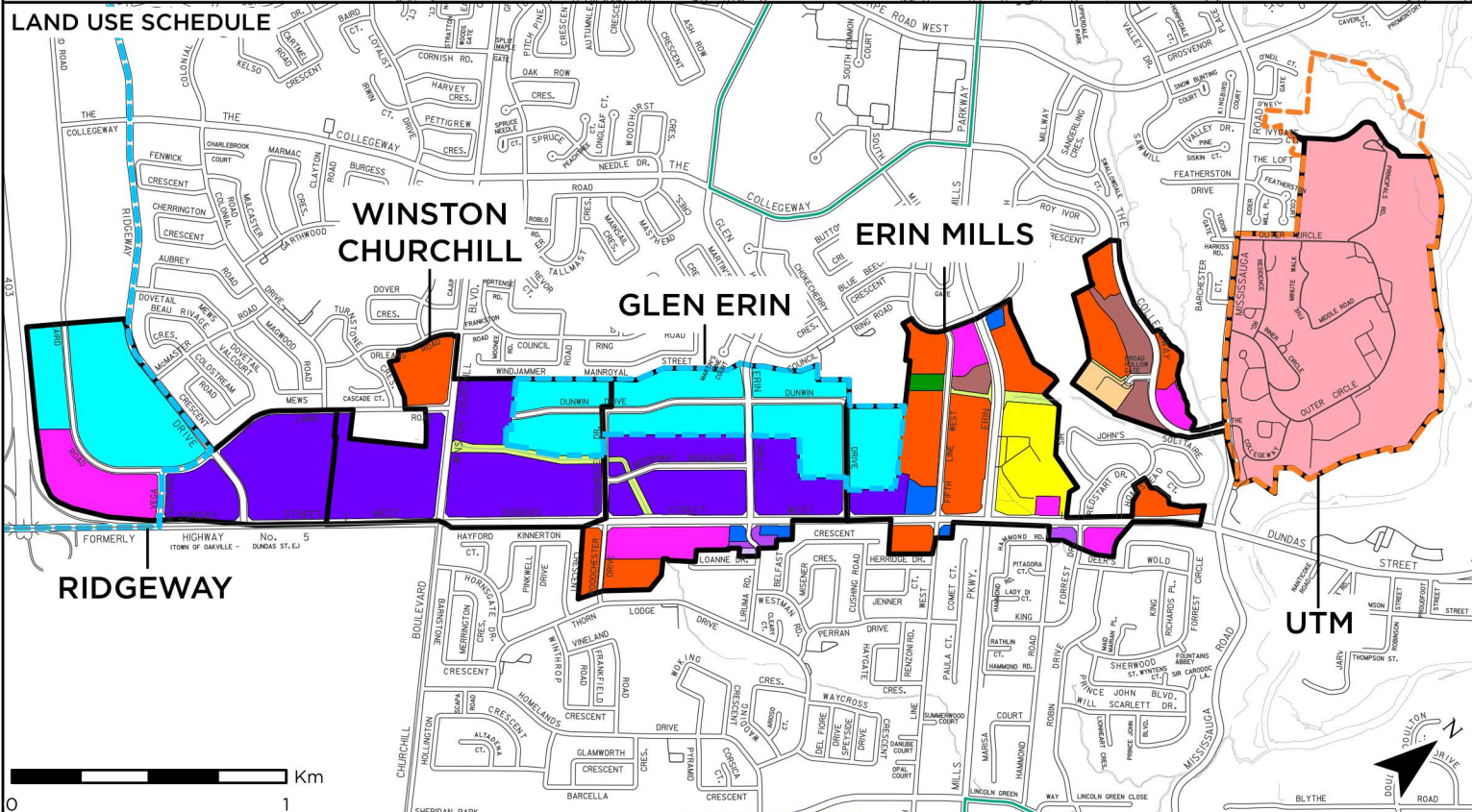
PROTECTED MAJOR TRANSIT STATION AREA (PMTSA) 6.1

(DUNDAS BRT- RIDGEWAY, WINSTON CHURCHILL, GLEN ERIN, ERIN MILLS, UTM)

BUILDING HEIGHT SCHEDULE



LAND USE SCHEDULE



- PMTSA Boundary (Height Map)
- Greenlands
- Mixed Use
- City Structure - Special Purpose Area
- PMTSA Boundary (Land Use Map)
- Residential High Density
- Mixed Use Limited
- City Structure - Employment Area
- Min # to Max # (In Stores)
- Institutional
- Motor Vehicle Commercial
- City Structure - Community Node
- Height Not Applicable
- Residential Low Density I
- Public Open Space
- Convenience Commercial
- Residential Low Density II
- Office
- Residential Medium Density
- City Structure - Corporate Centre

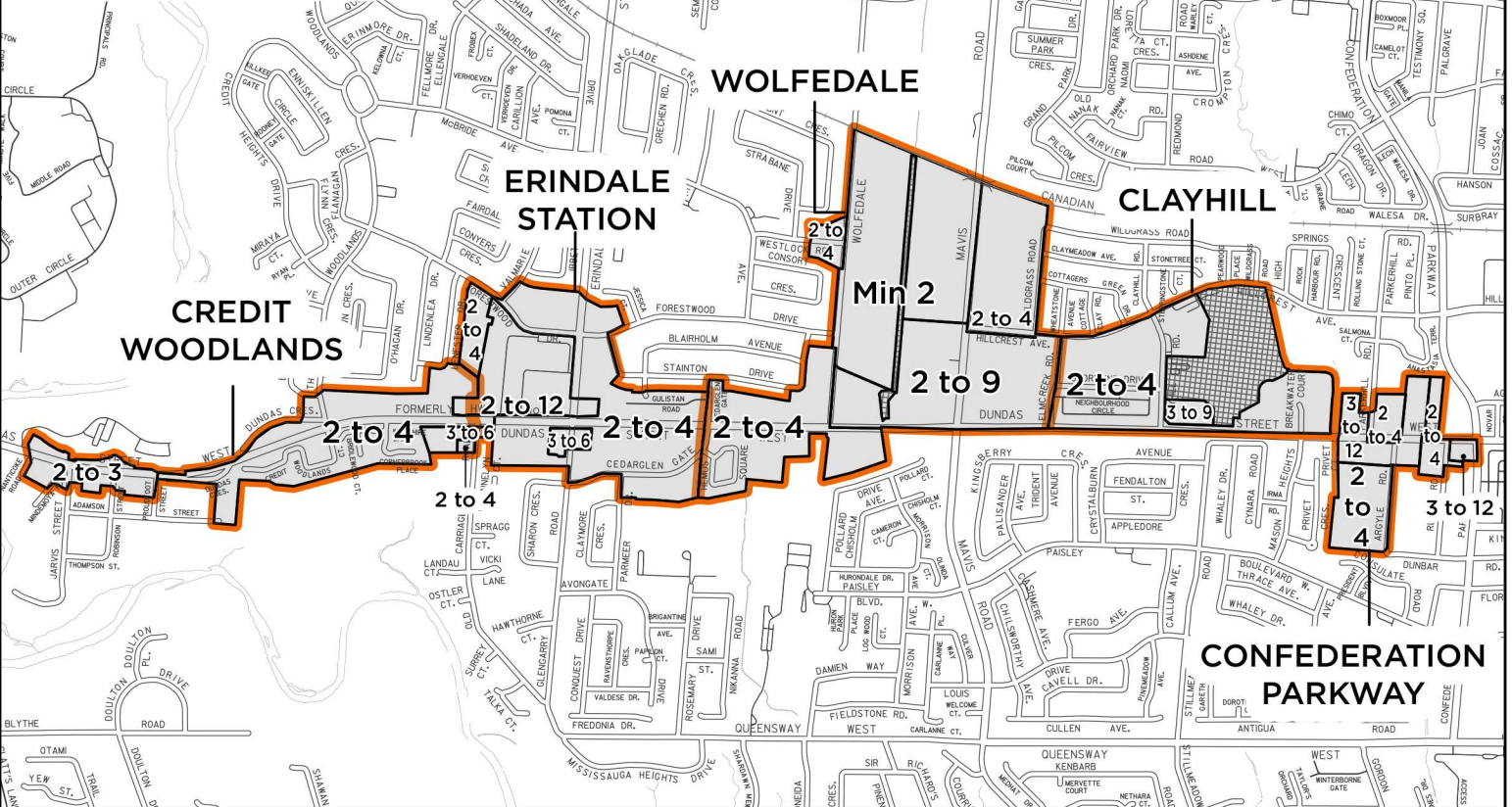
Schedule 11-E



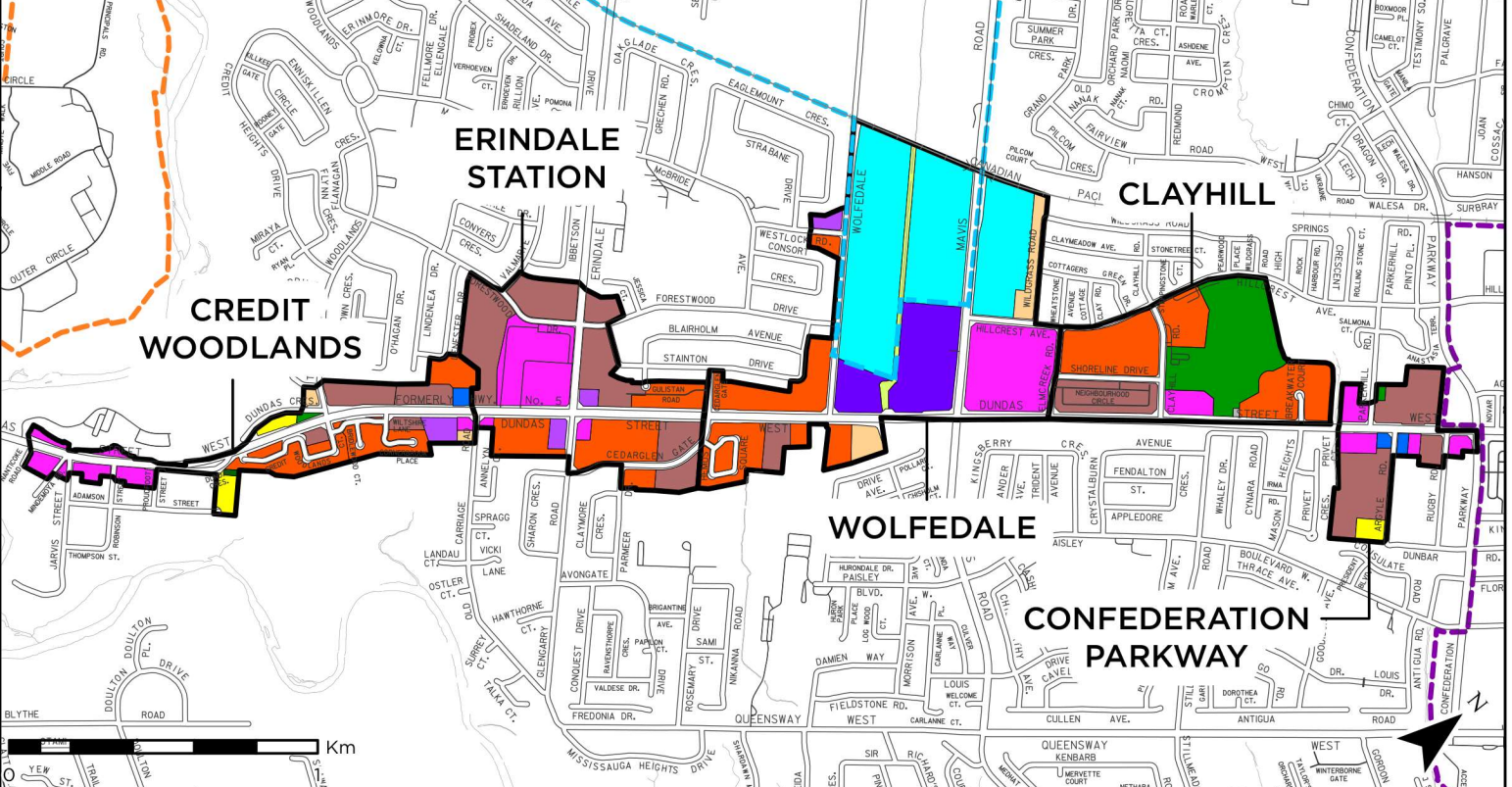
PROTECTED MAJOR TRANSIT STATION AREA (PMTSA) 6.1

(DUNDAS BRT- CREDIT WOODLANDS, ERINDALE STATION, WOLFEDALE, CONFEDERATION PARKWAY, CLAYHILL)

BUILDING HEIGHT SCHEDULE



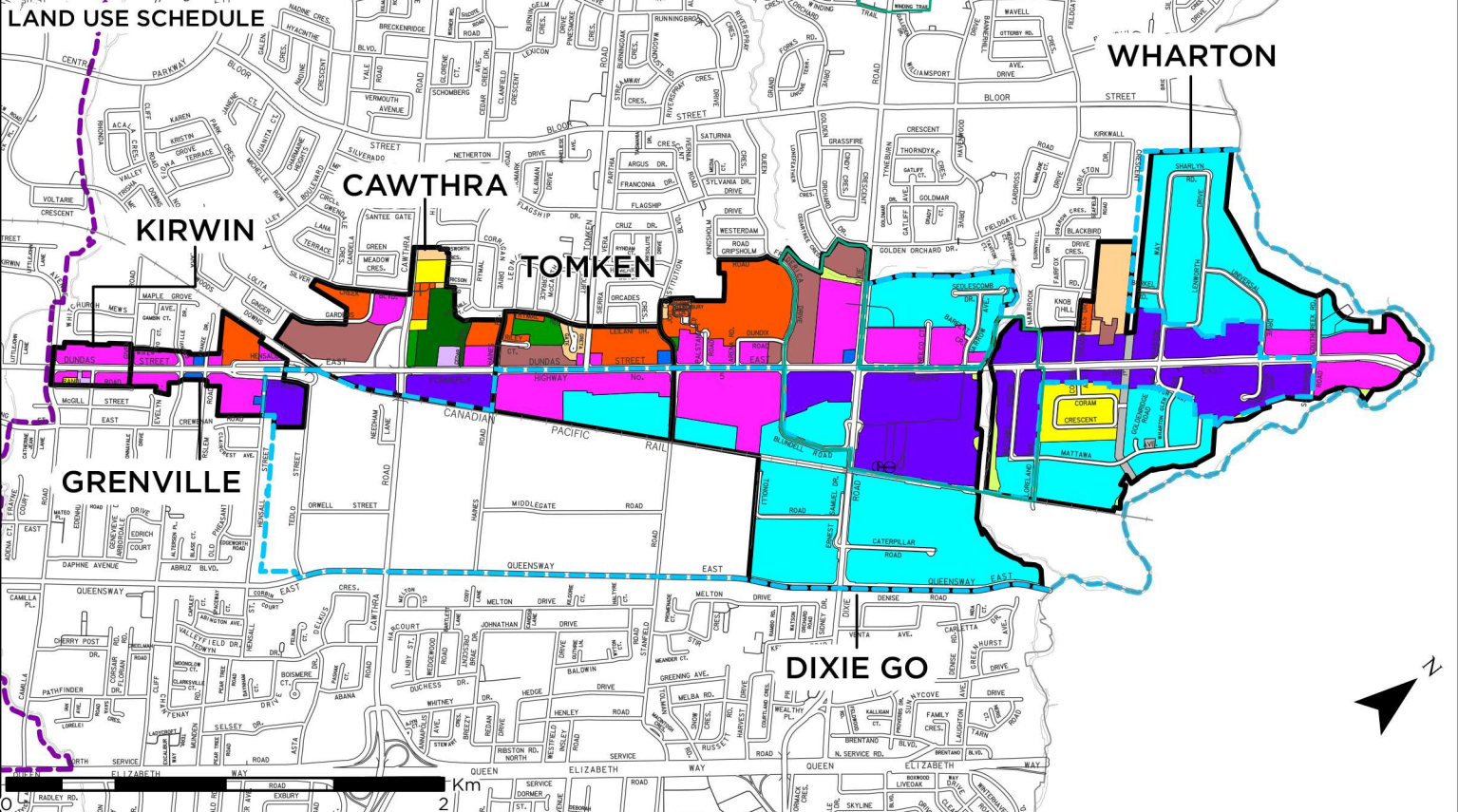
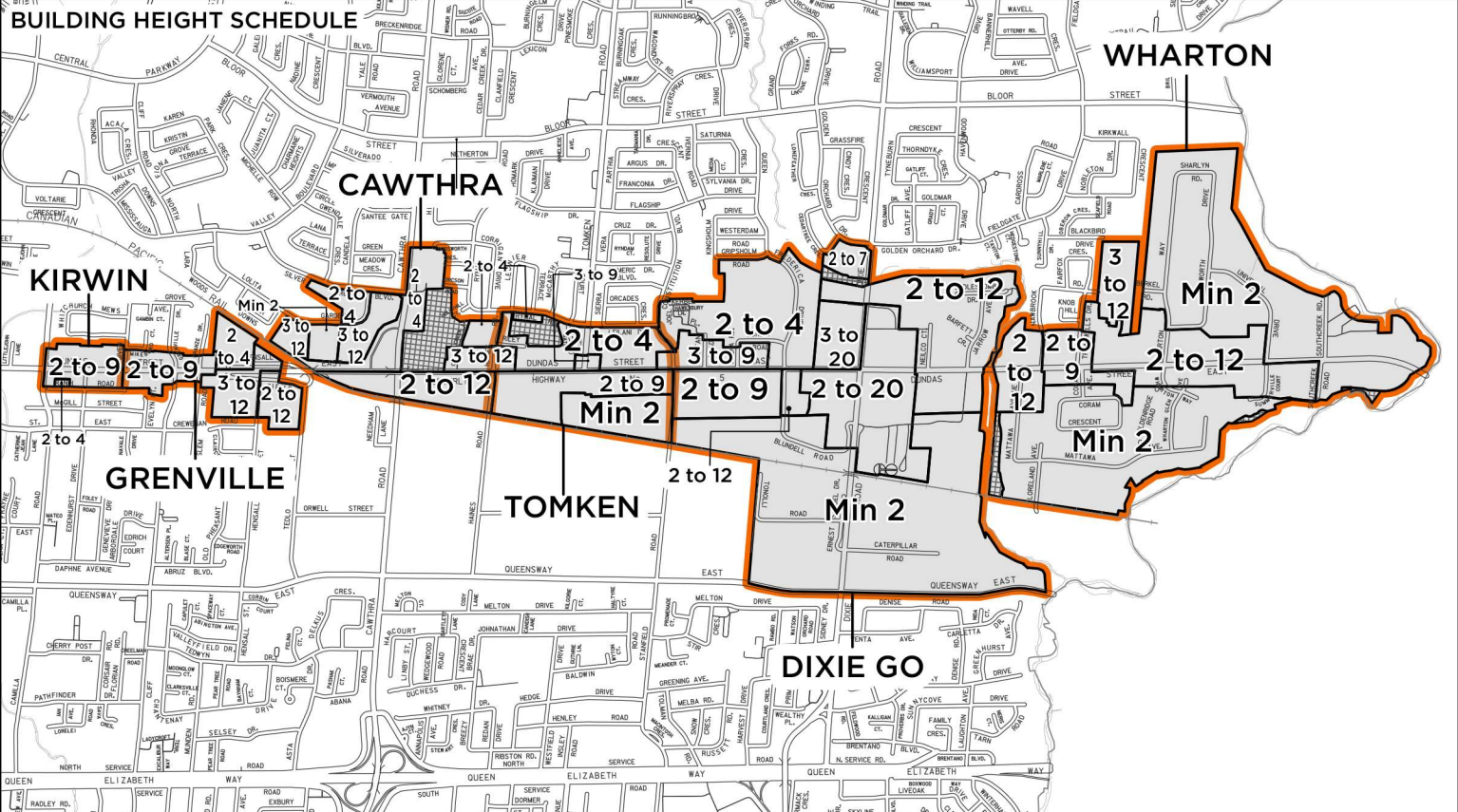
LAND USE SCHEDULE



PMTSA Boundary (Height Map)	Convenience Commercial	Residential Medium Density	Private Open Space
PMTSA Boundary (Land Use Map)	Greenlands	Mixed Use	Utility
Min # to Max # (In Storeys)	Residential High Density	Mixed Use Limited	City Structure - Downtown
Height Not Applicable	Residential Low Density I	Motor Vehicle Commercial	City Structure - Special Purpose Area
Business Employment	Residential Low Density II	Public Open Space	City Structure - Employment Area

Schedule 11-F
 Produced by Geospatial Solutions

PROTECTED MAJOR TRANSIT STATION AREA (PMTSA) (DUNDAS BRT- KIRWIN, GRENVILLE, CAWTHRA, TOMKEN, DIXIE GO, WHARTON)

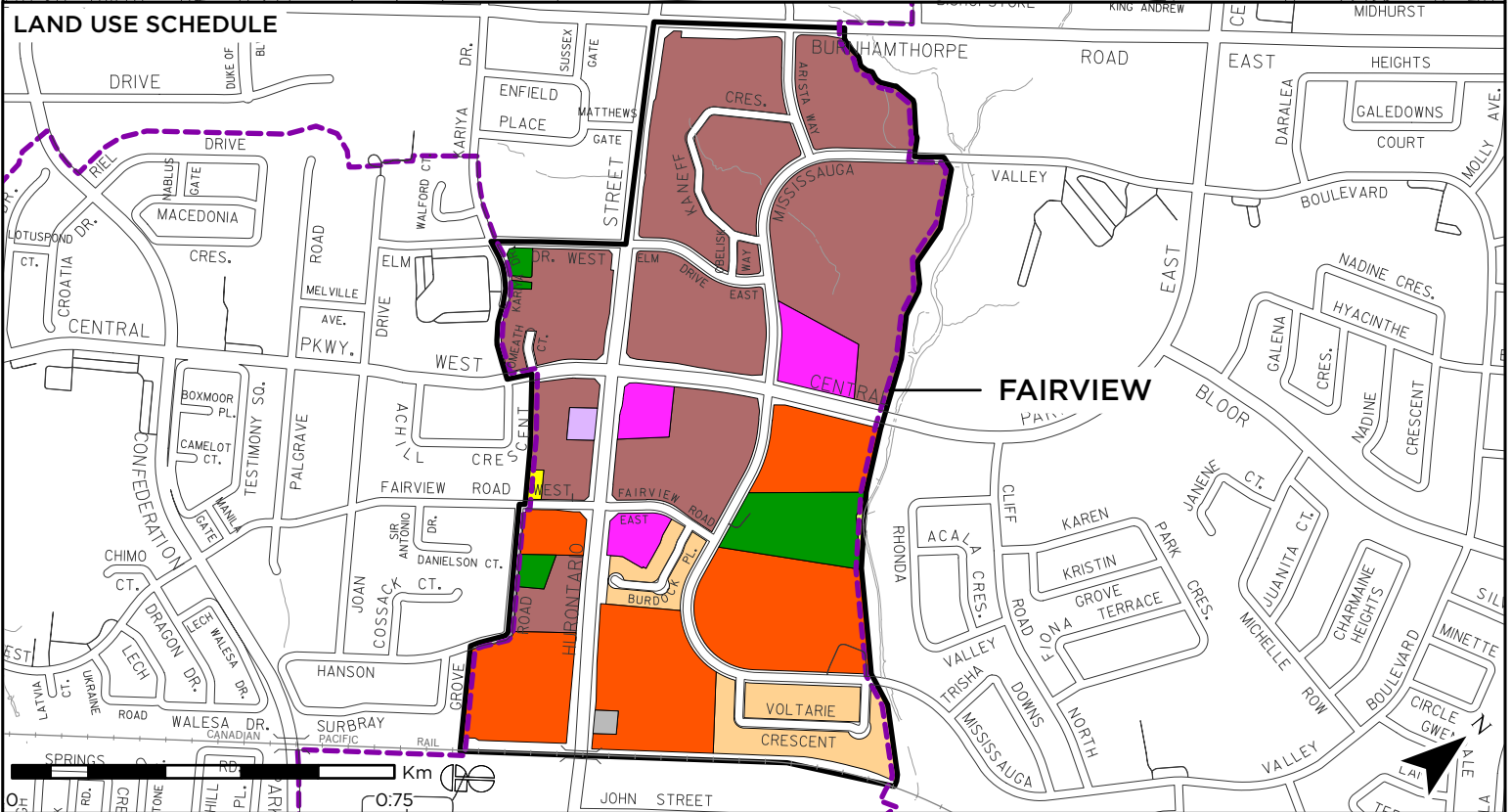
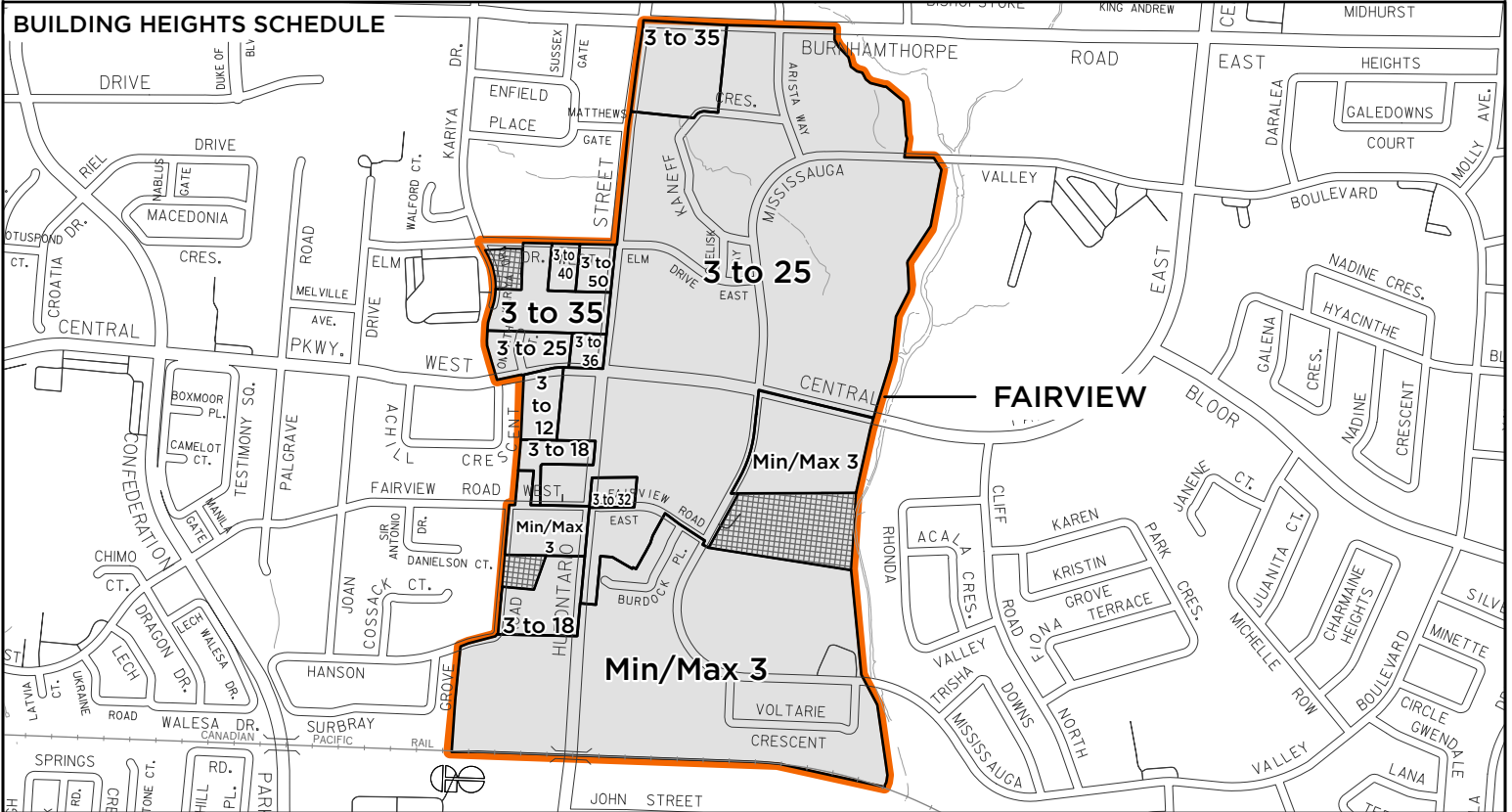


PMTSA Boundary (Height Map)	Greenlands	Mixed Use	Private Open Space	Utility
PMTSA Boundary (Land Use Map)	Residential High Density	Mixed Use Limited	Office	City Structure - Downtown
Min # to Max # (In Storeys)	Residential Low Density I	Motor Vehicle Commercial	Public Open Space	City Structure - Employment Area
Height Not Applicable	Residential Low Density II	Office	City Structure - Community Node	City Structure - Community Node
Business Employment	Residential Medium Density	Public Open Space		

Schedule 11-G

PROTECTED MAJOR TRANSIT STATION AREA (PMTSA)¹

(HURONTARIO LRT - FAIRVIEW)

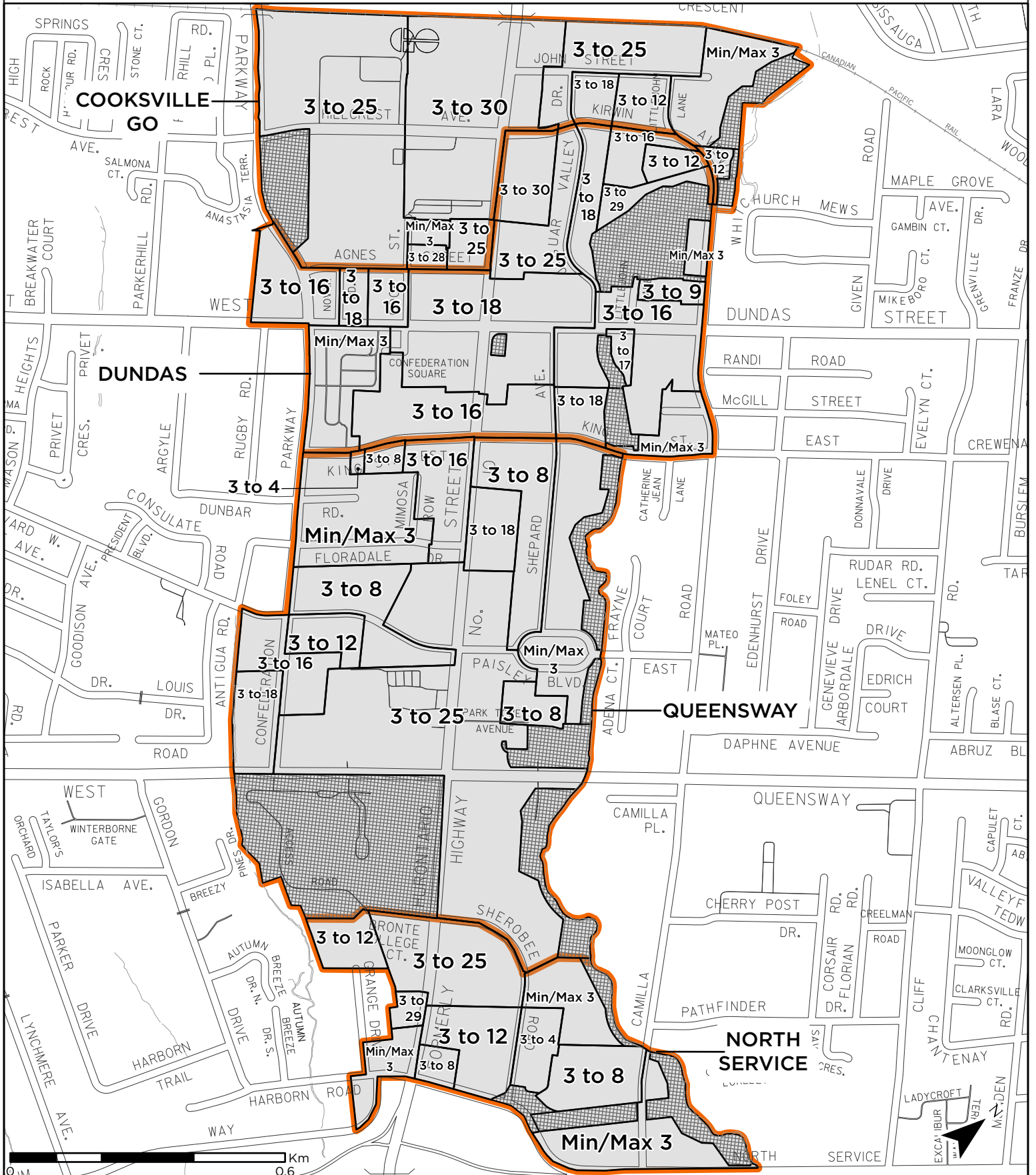


PMTSA Boundary (Height Map)	Residential High Density	Office
PMTSA Boundary (Land Use Map)	Residential Low Density I	Public Open Space
Min # to Max # (In Storeys)	Residential Low Density II	Utility
Height Not Applicable	Residential Medium Density	City Structure - Downtown
Greenlands	Mixed Use	

Schedule 11-K

MISSISSAUGA
Produced by Geospatial Solutions

PROTECTED MAJOR TRANSIT STATION AREA (PMTSA) (HURONTARIO LRT - COOKSVILLE GO , DUNDAS, QUEENSWAY, NORTH SERVICE) BUILDING HEIGHTS SCHEDULE



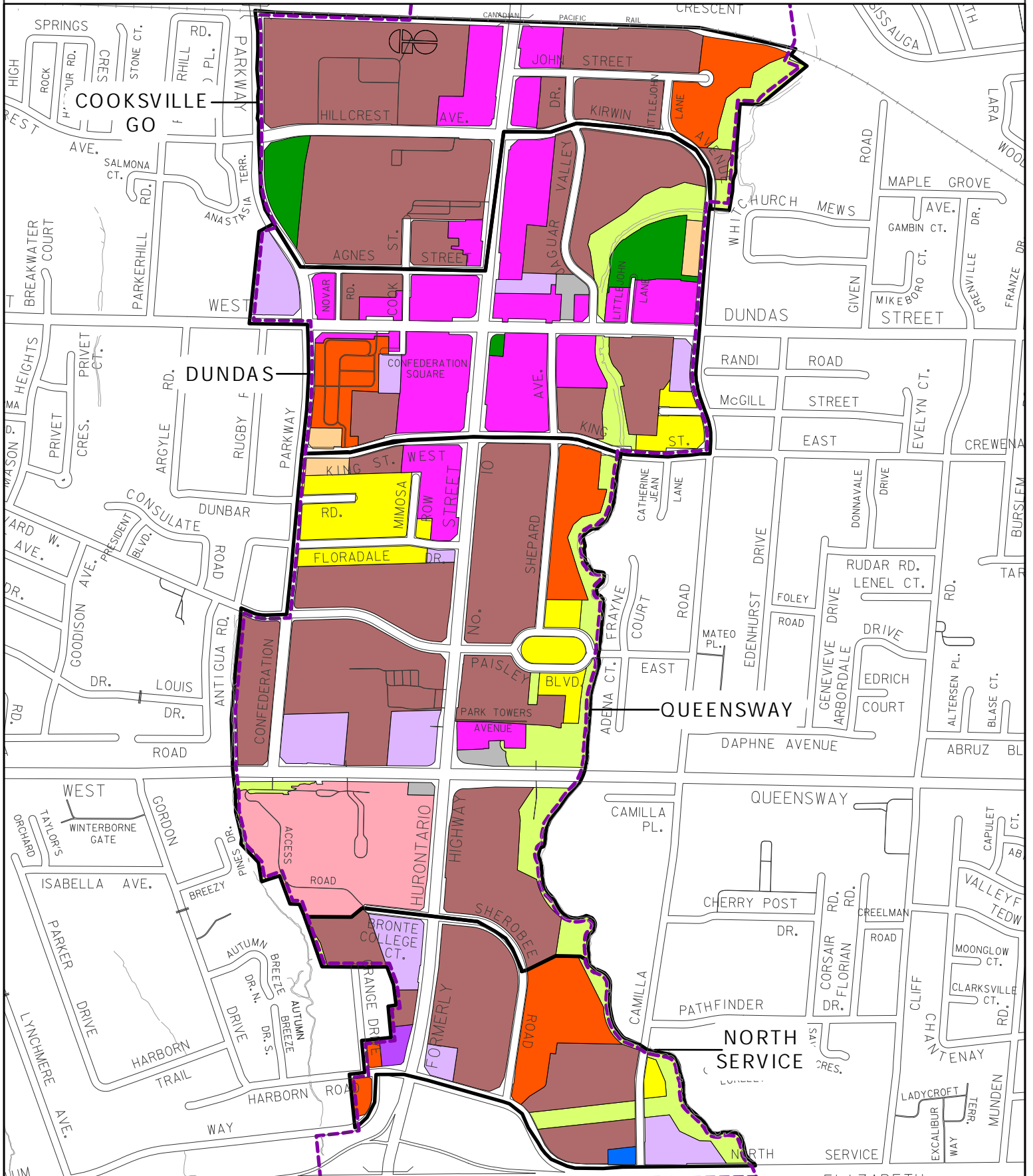
 PMTSA Boundary (Height Map)

 Min # to Max # (In Storeys)

 Height Not Applicable

Schedule 11-L

PROTECTED MAJOR TRANSIT STATION AREA (PMTSA) (HURONTARIO LRT - COOKSVILLE GO, DUNDAS, QUEENSWAY, NORTH SERVICE) LAND USE SCHEDULE

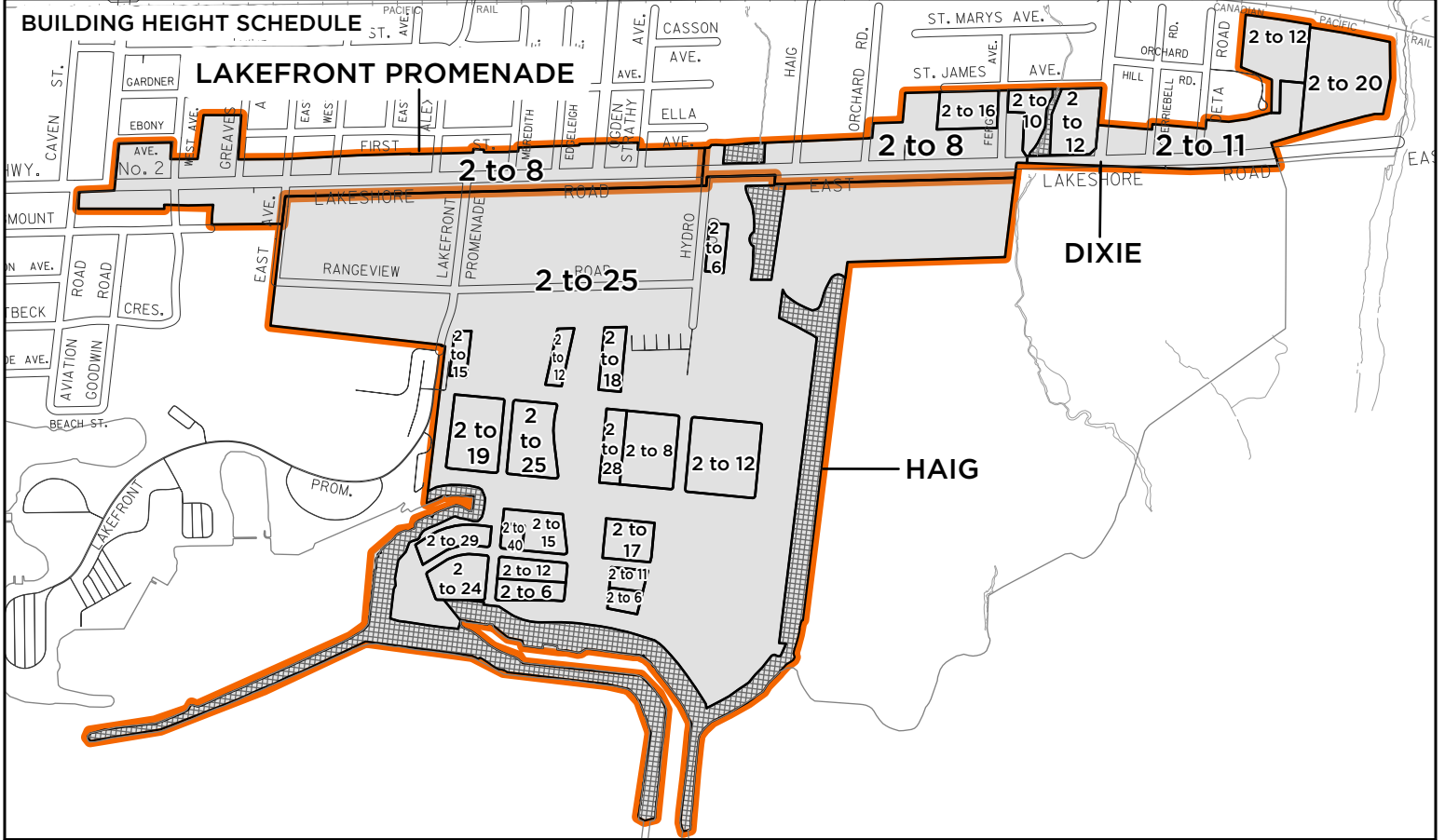


- | | | |
|-------------------------------|----------------------------|---------------------------|
| PMTSA Boundary (Land Use Map) | Residential Low Density I | Office |
| Convenience Commercial | Residential Low Density II | Public Open Space |
| Greenlands | Residential Medium Density | Utility |
| Residential High Density | Mixed Use | City Structure - Downtown |
| Institutional | Motor Vehicle Commercial | |

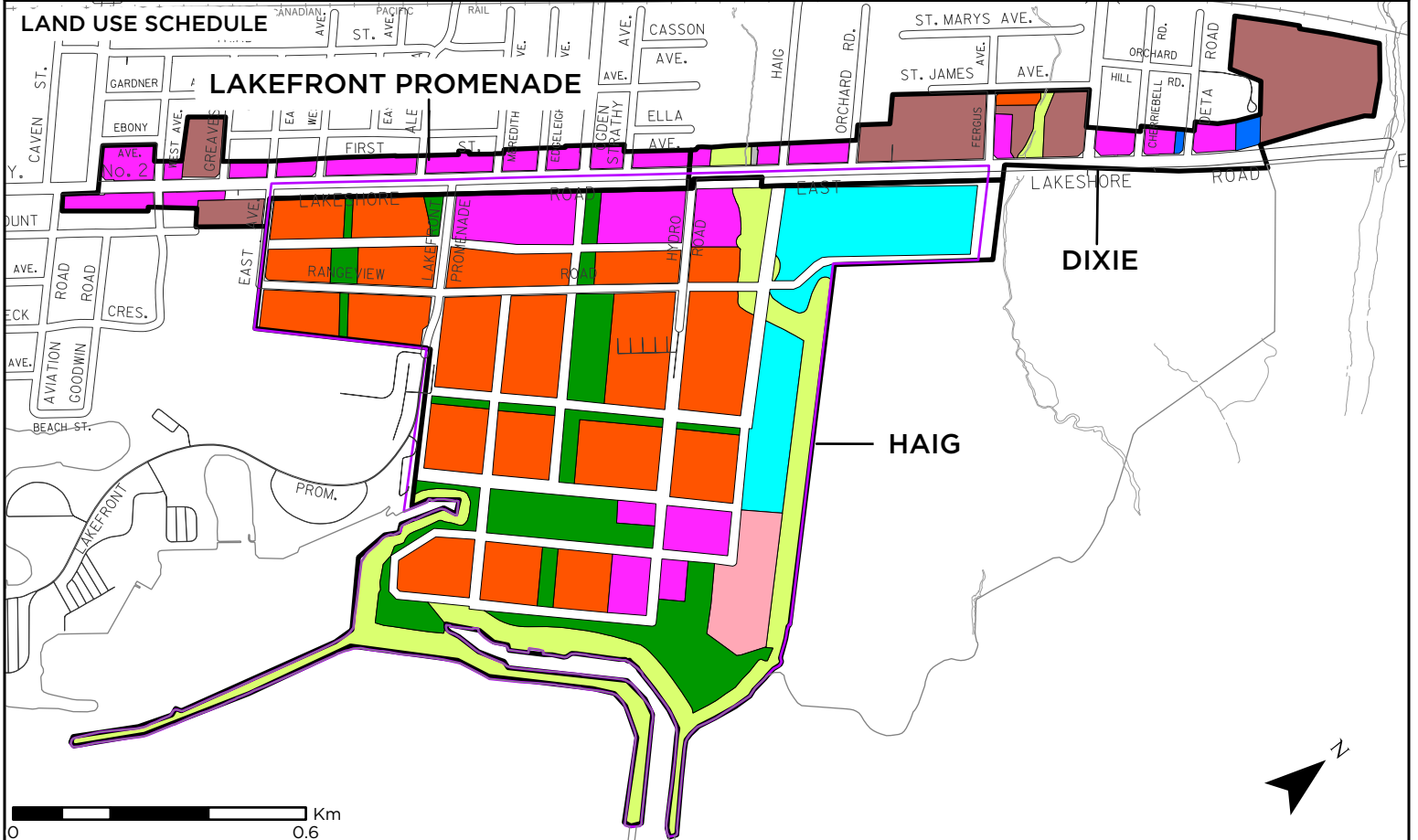
Schedule 11-M

PROTECTED MAJOR TRANSIT STATION AREA (PMTSA) 6.1 (LAKEFRONT PROMENADE, DIXIE, HAIG)

BUILDING HEIGHT SCHEDULE



LAND USE SCHEDULE



- | | | | |
|-------------------------------|--------------------------|----------------------------|-----------------------------|
| PMTSA Boundary (Height Map) | Business Employment | Residential Low Density II | Public Open Space |
| PMTSA Boundary (Land Use Map) | Greenlands | Residential Medium Density | Utility |
| Min # to Max # (In Storeys) | Residential High Density | Mixed Use | City Structure - Major Node |
| Height Not Applicable | Institutional | Motor Vehicle Commercial | |

Schedule 11-Q



Produced by Geospatial Solutions