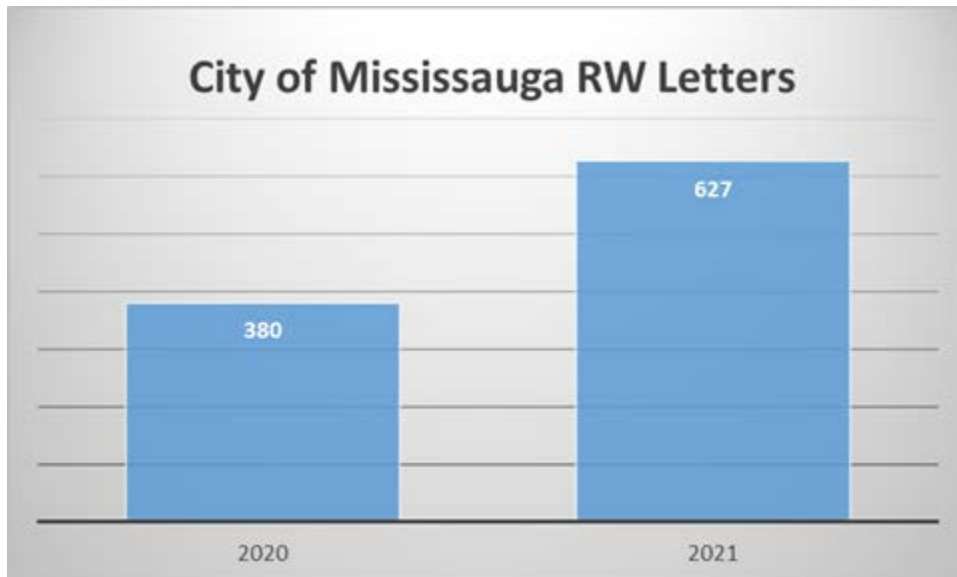
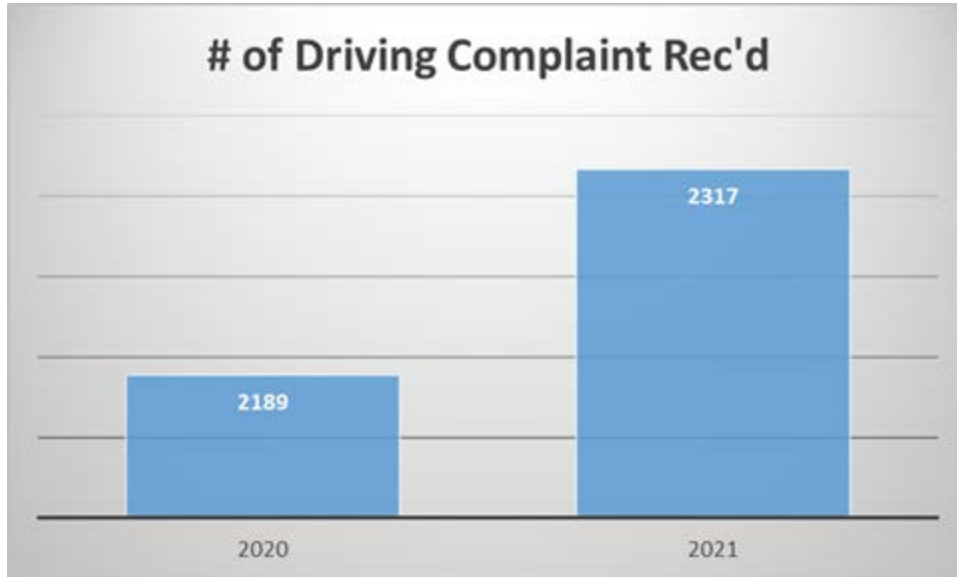
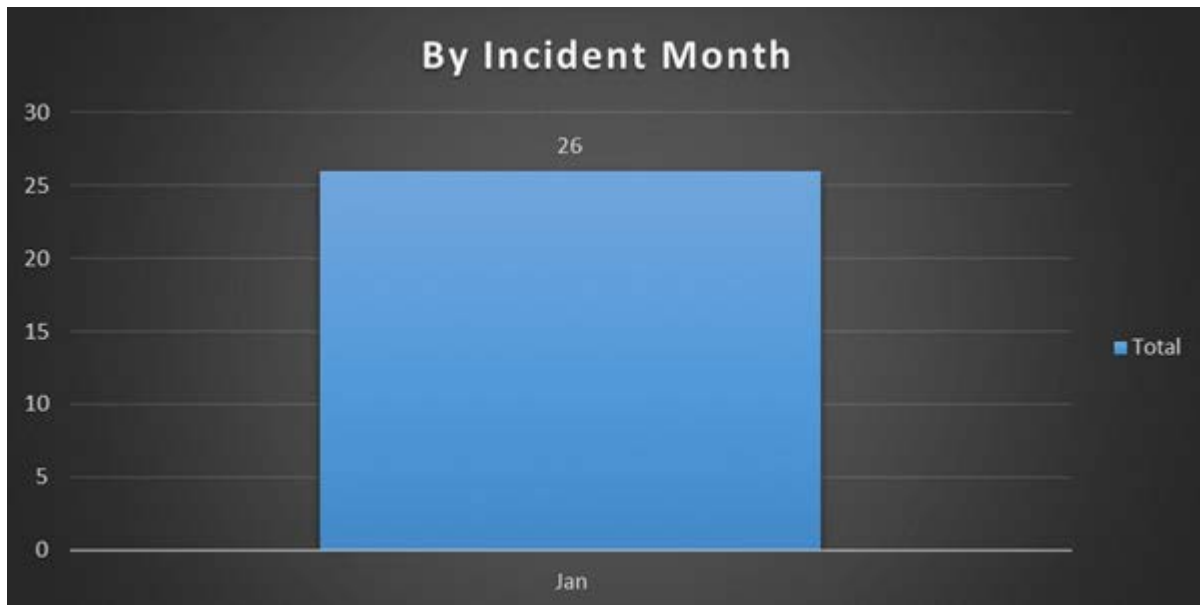


Road Watch Stats for January/February 20222020-2021 Comparison Chart

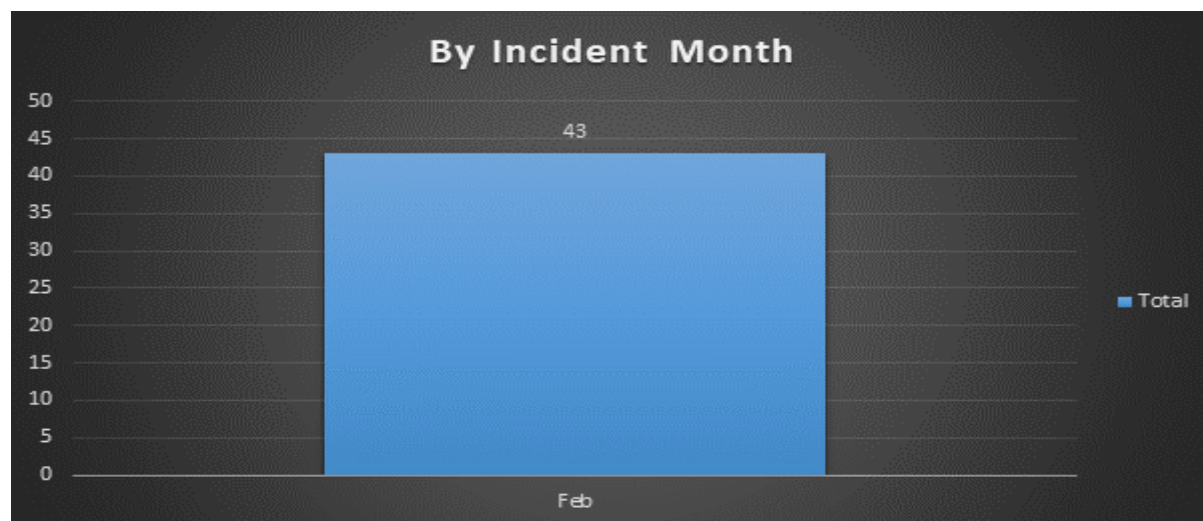
January 2022 – Stats



Top 30 Main Street	Count
DUNDAS ST	6
Trelawny Cr	1
Mavis Rd	1
Paisley Blvd	1
Stanfield Rd	1
BRISTOL RD	1
Bloor St	1
Britannia Rd	1
Grassfire Cres	1
Gooseberry Ln	1
Homelands Dr	1
Wildfern Dr	1
Bell Harbour Dr	1
North Service Rd	1
Glen Erin Dr	1
Syntex Ct	1
Cawthra Rd	1
Forest Ave	1
East Mill Rd	1
Silky Rose Ct	1
Duke Of York Blvd	1
Grand Total	26

Top 5 Alleged Violations A	Count
Speeding	10
Unnecessary noise	3
Disobey stop sign-Fail to stop	3
Follow too closely	2
Turn-Not in safety	2
Grand Total	20

February 2022 – Stats



Top 30 Main Street	Count
burnhamthorpe rd	5
DUNDAS ST	4
Mavis Rd	3
Erin Mills Pkwy	3
Derry Rd	2
Forest Park Dr	2
EGLINTON AVE	2
Mclaughlin Rd	2
Aspen Ave	1
Turtlecreek Blvd	1
Britannia Rd	1
South Millway	1
Rathburn Rd	1
Cawthra Rd	1
Joan Dr	1
Dodsworth Cres	1
BRISTOL RD	1
Dixie Rd	1
Airport Rd	1
Tomken Rd	1
Lakeshore Rd	1
Edenwood Dr	1
Burlington St	1
Ninth Line	1
Castlebridge Dr	1
Central Pkwy	1
Battleford Rd	1
Buttonbush Cres	1
Grand Total	43

Top 5 Alleged Violations A	Count
Speeding	13
Change lane-Not in safety	7
Careless Driving	6
Disobey stop sign-Fail to stop	4
Unnecessary noise	3
Grand Total	33

Top 5 Actions	Count
First Letter	41
Second Letter	2
Grand Total	43