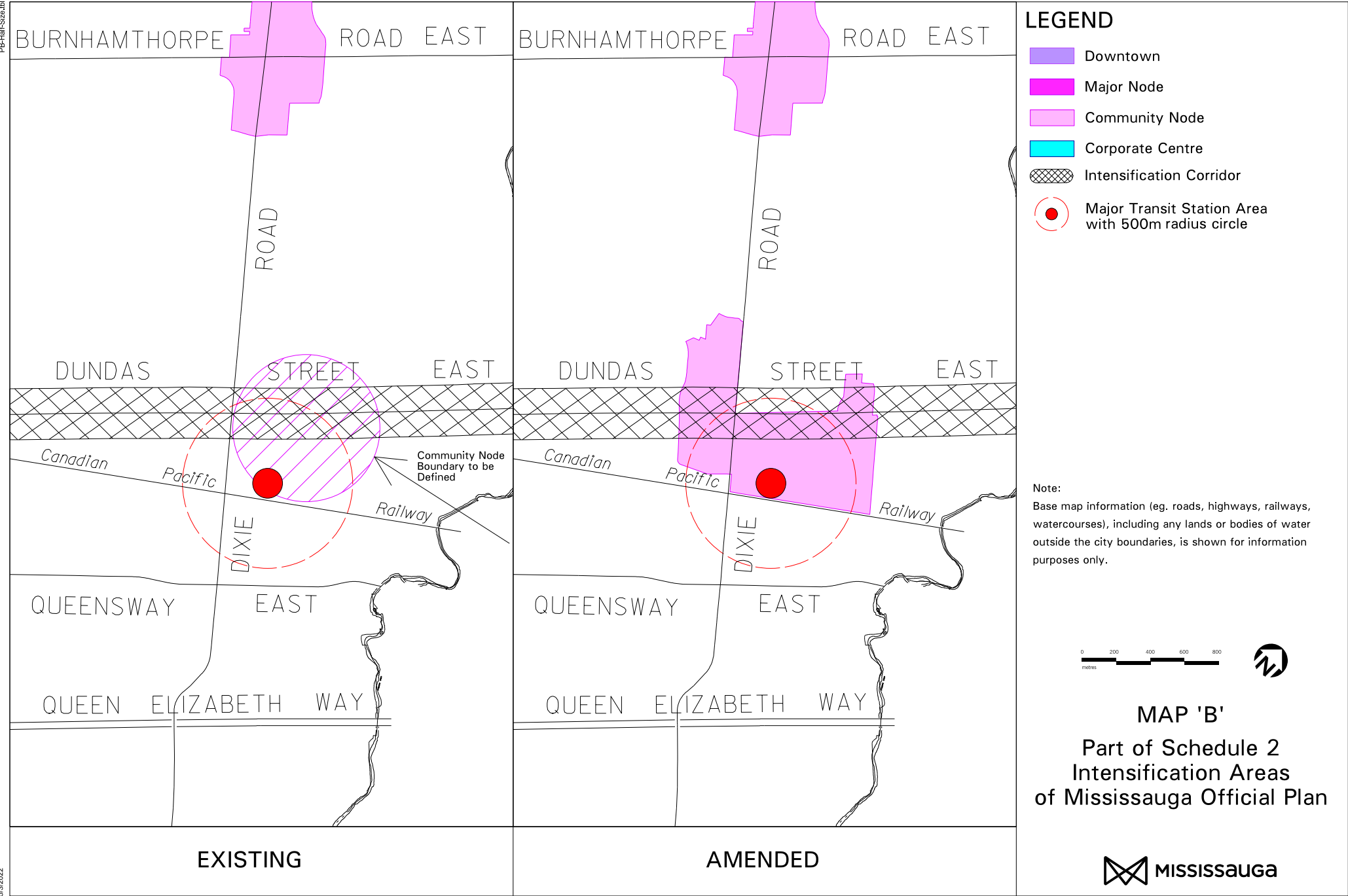
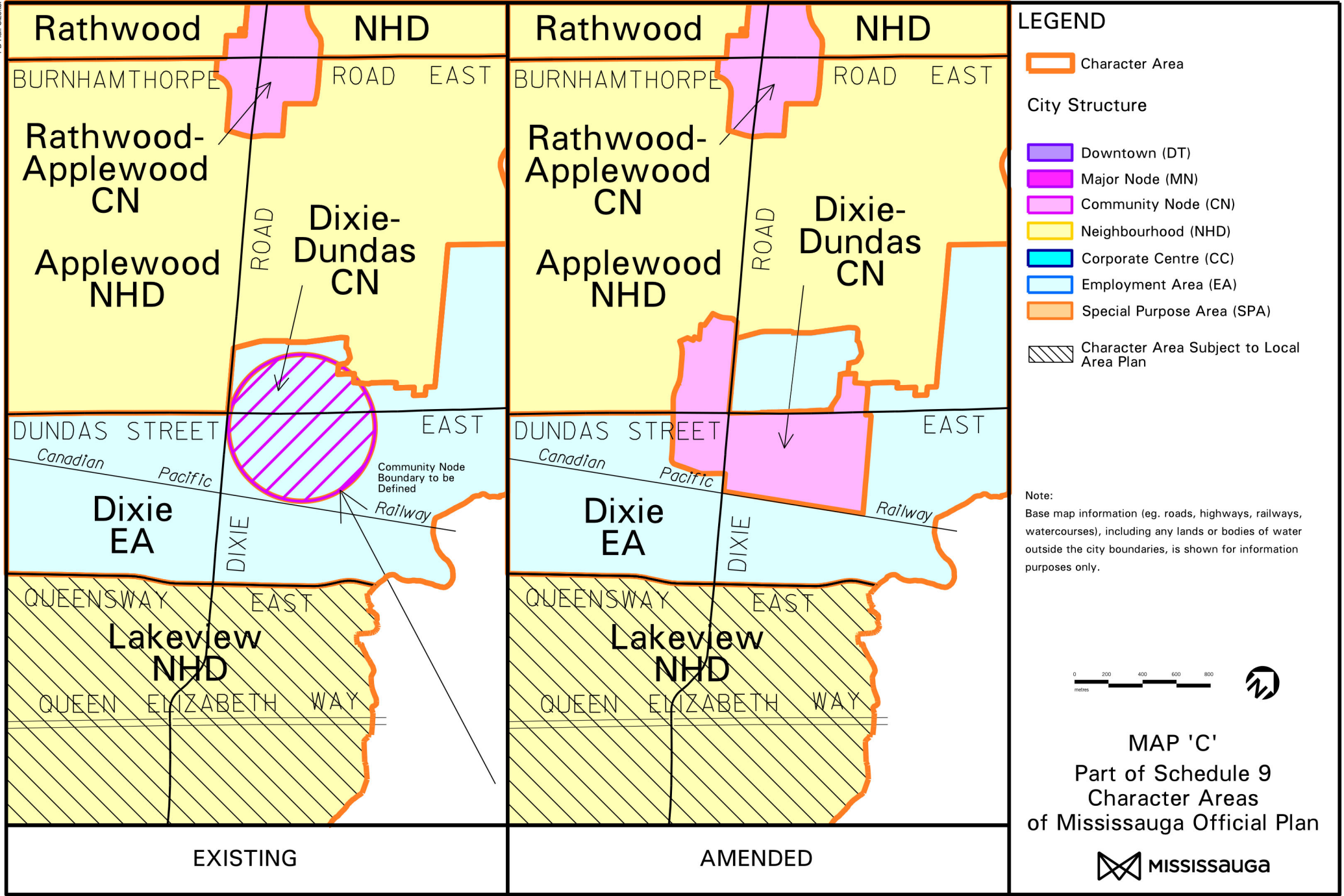


PE-Half-Size.tbl



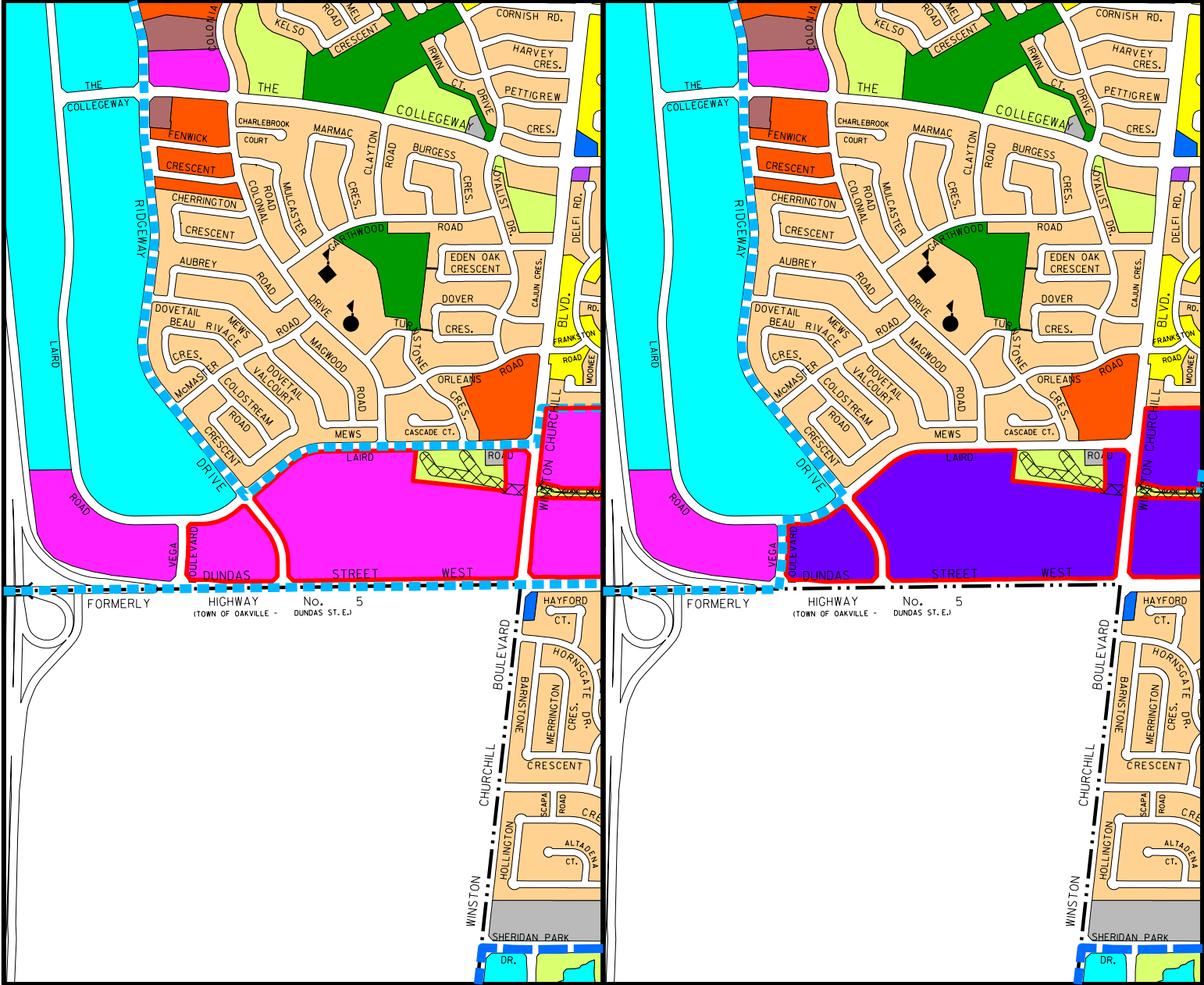
5/3/2022

brerlc



5/3/2022  
brefic

PB-Half-Size.tbl



LAND USE DESIGNATIONS

- |                            |                     |
|----------------------------|---------------------|
| Residential Low Density I  | Office              |
| Residential Low Density II | Business Employment |
| Residential Medium Density | Industrial          |
| Residential High Density   | Airport             |
| Mixed Use                  | Institutional       |
| Mixed Use Limited          | Public Open Space   |
| Downtown Mixed Use         | Private Open Space  |
| Downtown Core Mixed Use    | Greenlands          |
| Convenience Commercial     | Parkway Belt West   |
| Motor Vehicle Commercial   | Utility             |

BASE MAP INFORMATION

- |   |                              |
|---|------------------------------|
| Heritage Conservation District                            | Civic Centre (City Hall)     |
| 1996 NEP/2000 NEF Composite Noise Contours                | City Centre Transit Terminal |
| LBPIA Operating Area Boundary See Aircraft Noise Policies | GO Rail Transit Station      |
| Area Exempt from LBPIA Operating Area                     | Public School                |
| Natural Hazards   | Catholic School              |
|   | Hospital                     |
|   | Community Facilities         |

City Structure

- |                |                      |
|----------------|----------------------|
| Downtown       | Corporate Centre     |
| Major Node     | Employment Area      |
| Community Node | Special Purpose Area |
| Neighbourhood  |                      |

AREA OF AMENDMENT

FROM:  
 MIXED USE

TO:  
 MIXED USE LIMITED



MAP 'D'

Part of Schedule 10  
Land Use Designations  
of Mississauga Official Plan



EXISTING LAND USE DESIGNATION

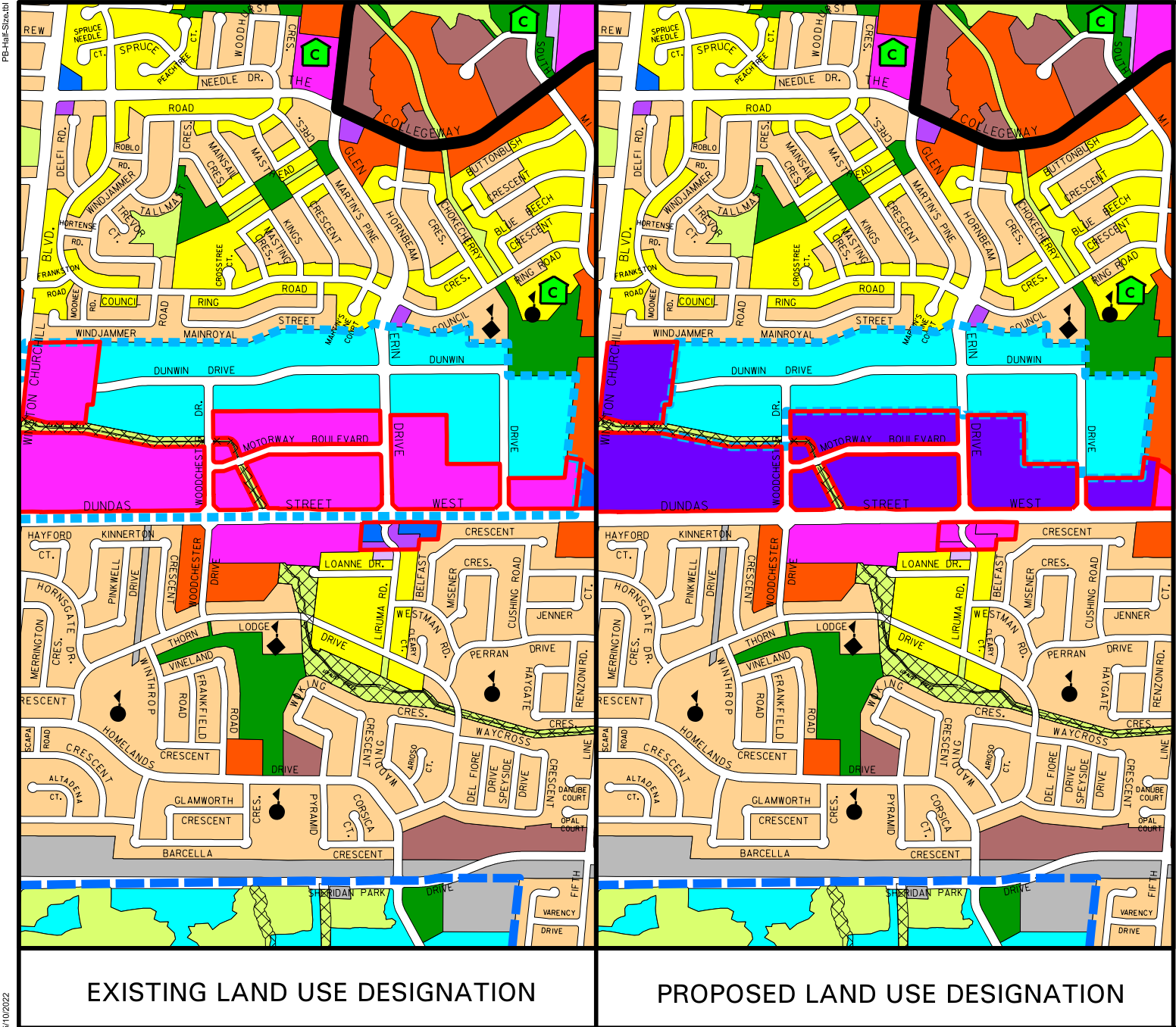
PROPOSED LAND USE DESIGNATION

5/10/2022

brerlc



PE-Half-Size.tbl



- LAND USE DESIGNATIONS**
- |                            |                     |
|----------------------------|---------------------|
| Residential Low Density I  | Office              |
| Residential Low Density II | Business Employment |
| Residential Medium Density | Industrial          |
| Residential High Density   | Airport             |
| Mixed Use                  | Institutional       |
| Mixed Use Limited          | Public Open Space   |
| Downtown Mixed Use         | Private Open Space  |
| Downtown Core Mixed Use    | Greenlands          |
| Convenience Commercial     | Parkway Belt West   |
| Motor Vehicle Commercial   | Utility             |

- BASE MAP INFORMATION**
- |                                       |                              |
|---------------------------------------|------------------------------|
| Heritage Conservation District        | Civic Centre (City Hall)     |
| 1996 NEP/2000 NEF                     | City Centre Transit Terminal |
| Composite Noise Contours              | GO Rail Transit Station      |
| LBPIA Operating Area Boundary         | Public School                |
| See Aircraft Noise Policies           | Catholic School              |
| Area Exempt from LBPIA Operating Area | Hospital                     |
| Natural Hazards                       | Community Facilities         |

- City Structure**
- |                |                      |
|----------------|----------------------|
| Downtown       | Corporate Centre     |
| Major Node     | Employment Area      |
| Community Node | Special Purpose Area |
| Neighbourhood  |                      |

- AREA OF AMENDMENT
- FROM:
- |  |                          |
|--|--------------------------|
|  | MIXED USE                |
|  | CONVENIENCE COMMERCIAL   |
|  | MOTOR VEHICLE COMMERCIAL |
- TO:
- |  |                   |
|--|-------------------|
|  | MIXED USE         |
|  | MIXED USE LIMITED |

0 120 240 360 480  
metres

**MAP 'E'**

Part of Schedule 10  
Land Use Designations  
of Mississauga Official Plan

**MISSISSAUGA**

5/10/2022

breric



## PROPOSED LAND USE DESIGNATION



MISSISSAUGA

PB-Half-Size.tbl



LAND USE DESIGNATIONS

- |                            |                     |
|----------------------------|---------------------|
| Residential Low Density I  | Office              |
| Residential Low Density II | Business Employment |
| Residential Medium Density | Industrial          |
| Residential High Density   | Airport             |
| Mixed Use                  | Institutional       |
| Mixed Use Limited          | Public Open Space   |
| Downtown Mixed Use         | Private Open Space  |
| Downtown Core Mixed Use    | Greenlands          |
| Convenience Commercial     | Parkway Belt West   |
| Motor Vehicle Commercial   | Utility             |

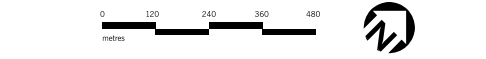
BASE MAP INFORMATION

- |   |                              |
|---|------------------------------|
| Heritage Conservation District                            | Civic Centre (City Hall)     |
| 1996 NEP/2000 NEF Composite Noise Contours                | City Centre Transit Terminal |
| LBPIA Operating Area Boundary See Aircraft Noise Policies | GO Rail Transit Station      |
| Area Exempt from LBPIA Operating Area                     | Public School                |
| Natural Hazards   | Catholic School              |
|   | Hospital                     |
|   | Community Facilities         |

City Structure

- |                |                      |
|----------------|----------------------|
| Downtown       | Corporate Centre     |
| Major Node     | Employment Area      |
| Community Node | Special Purpose Area |
| Neighbourhood  |                      |

- AREA OF AMENDMENT**
- FROM:**
- RESIDENTIAL HIGH DENSITY
  - MIXED USE
  - CONVENIENCE COMMERCIAL
  - MOTOR VEHICLE COMMERCIAL
- TO:**
- MIXED USE
  - MIXED USE LIMITED



**MAP 'G'**  
Part of Schedule 10  
Land Use Designations  
of Mississauga Official Plan



EXISTING LAND USE DESIGNATION

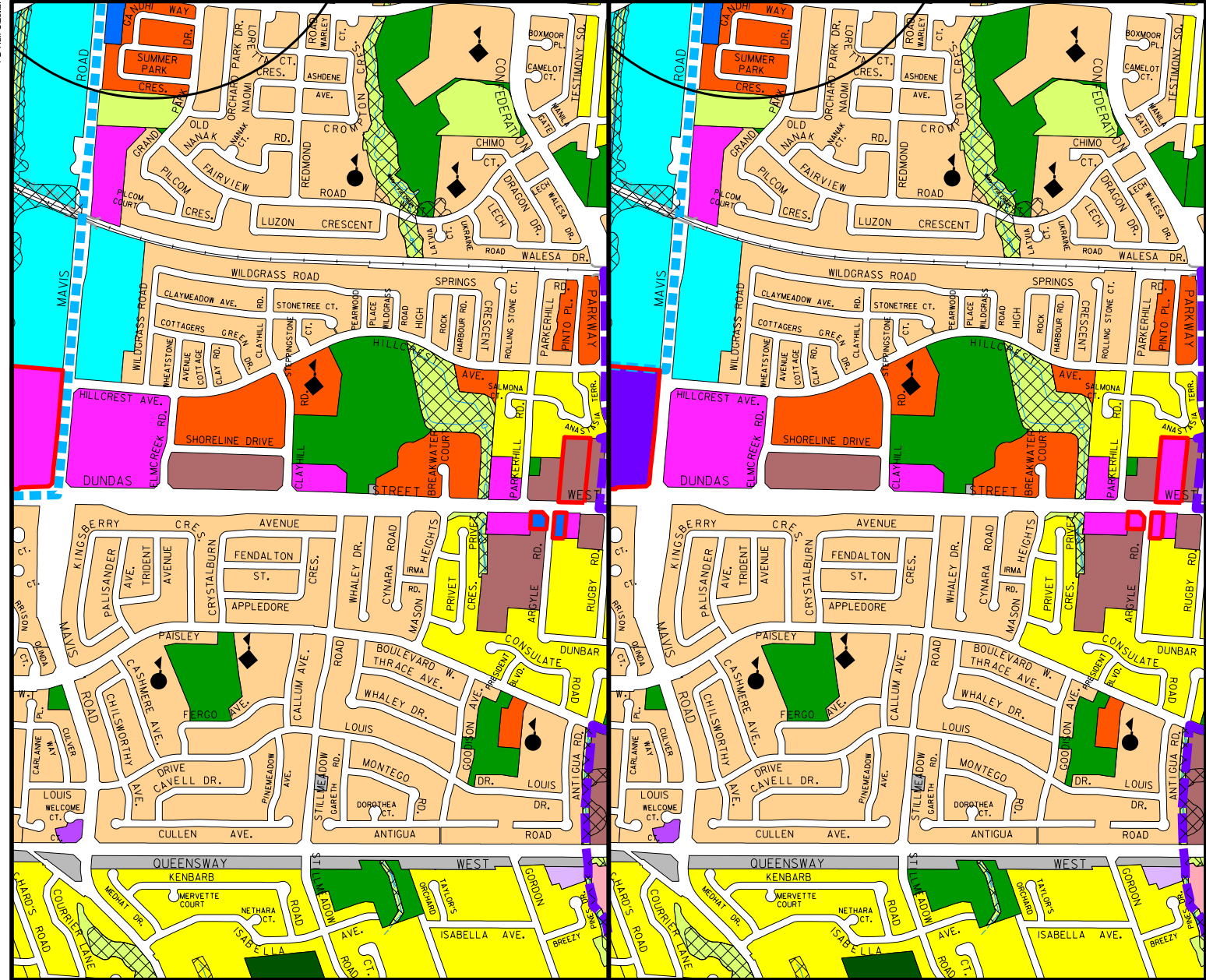
PROPOSED LAND USE DESIGNATION

5/10/2022

breric



PB-Half-Size.dwg



EXISTING LAND USE DESIGNATION

PROPOSED LAND USE DESIGNATION

LAND USE DESIGNATIONS

- |                            |                     |
|----------------------------|---------------------|
| Residential Low Density I  | Office              |
| Residential Low Density II | Business Employment |
| Residential Medium Density | Industrial          |
| Residential High Density   | Airport             |
| Mixed Use                  | Institutional       |
| Mixed Use Limited          | Public Open Space   |
| Downtown Mixed Use         | Private Open Space  |
| Downtown Core Mixed Use    | Greenlands          |
| Convenience Commercial     | Parkway Belt West   |
| Motor Vehicle Commercial   | Utility             |

BASE MAP INFORMATION

- |   |                              |
|---|------------------------------|
| Heritage Conservation District                            | Civic Centre (City Hall)     |
| 1996 NEP/2000 NEF Composite Noise Contours                | City Centre Transit Terminal |
| LBPIA Operating Area Boundary See Aircraft Noise Policies | GO Rail Transit Station      |
| Area Exempt from LBPIA Operating Area                     | Public School                |
| Natural Hazards   | Catholic School              |
|   | Hospital                     |
|   | Community Facilities         |

City Structure

- |                |                      |
|----------------|----------------------|
| Downtown       | Corporate Centre     |
| Major Node     | Employment Area      |
| Community Node | Special Purpose Area |
| Neighbourhood  |                      |

AREA OF AMENDMENT

- FROM:
- |  |                          |
|--|--------------------------|
|  | MIXED USE                |
|  | MOTOR VEHICLE COMMERCIAL |
- TO:
- |  |                   |
|--|-------------------|
|  | MIXED USE         |
|  | MIXED USE LIMITED |



MAP 'H'

Part of Schedule 10  
Land Use Designations  
of Mississauga Official Plan

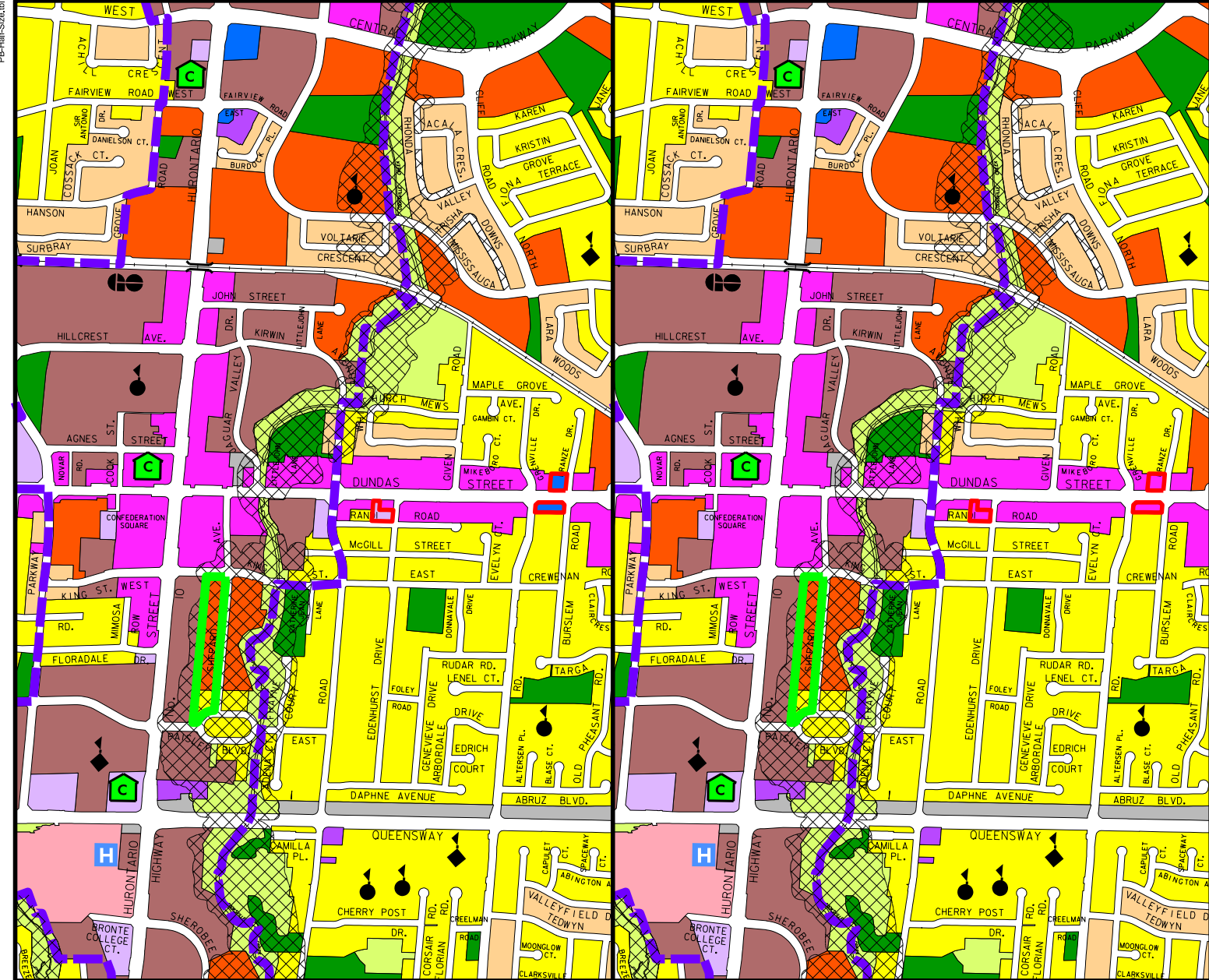


5/10/2022

brief



PB-Half-Strat.tbl



- LAND USE DESIGNATIONS**
- |                            |                     |
|----------------------------|---------------------|
| Residential Low Density I  | Office              |
| Residential Low Density II | Business Employment |
| Residential Medium Density | Industrial          |
| Residential High Density   | Airport             |
| Mixed Use                  | Institutional       |
| Mixed Use Limited          | Public Open Space   |
| Downtown Mixed Use         | Private Open Space  |
| Downtown Core Mixed Use    | Greenlands          |
| Convenience Commercial     | Parkway Belt West   |
| Motor Vehicle Commercial   | Utility             |

- BASE MAP INFORMATION**
- |   |                              |
|---|------------------------------|
| Heritage Conservation District                            | Civic Centre (City Hall)     |
| 1996 NEP/2000 NEF Composite Noise Contours                | City Centre Transit Terminal |
| LBPIA Operating Area Boundary See Aircraft Noise Policies | GO Rail Transit Station      |
| Area Exempt from LBPIA Operating Area                     | Public School                |
| Natural Hazards   | Catholic School              |
|   | Hospital                     |
|   | Community Facilities         |

- City Structure**
- |                |                      |
|----------------|----------------------|
| Downtown       | Corporate Centre     |
| Major Node     | Employment Area      |
| Community Node | Special Purpose Area |
| Neighbourhood  |                      |

- AREA OF AMENDMENT
- FROM:
- |                          |
|--------------------------|
| MOTOR VEHICLE COMMERCIAL |
| OFFICE                   |
- TO:
- |           |
|-----------|
| MIXED USE |
|-----------|

Appealed to the Ontario Land Tribunal (OLT)  
OLT Case Number PL980724 (OLT 3 - City Plan)



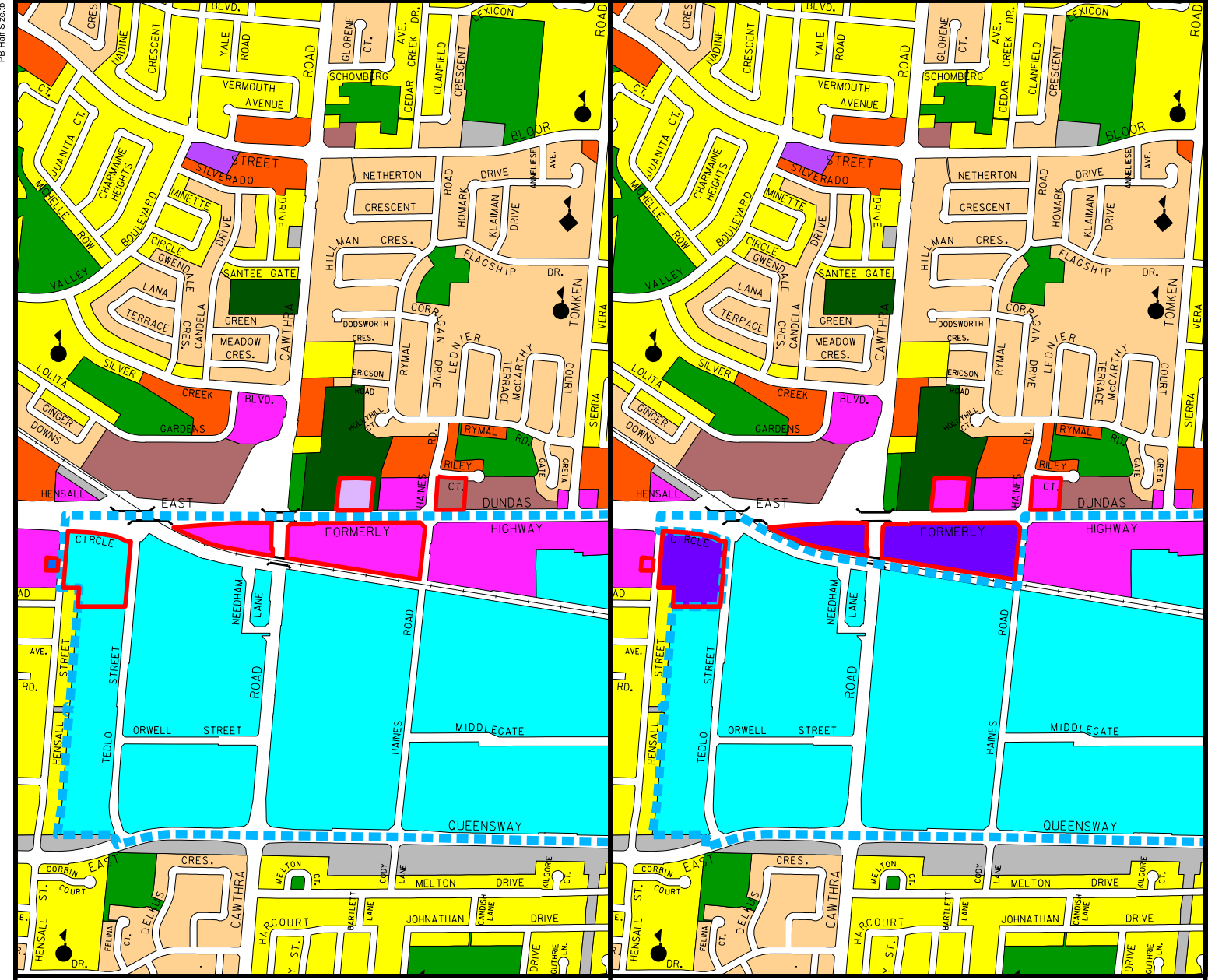
**MAP 'I'**  
Part of Schedule 10  
Land Use Designations  
of Mississauga Official Plan



5/3/2022

breric

PB-Half-Size.tbl



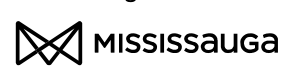
- LAND USE DESIGNATIONS**
- |                            |                     |
|----------------------------|---------------------|
| Residential Low Density I  | Office              |
| Residential Low Density II | Business Employment |
| Residential Medium Density | Industrial          |
| Residential High Density   | Airport             |
| Mixed Use                  | Institutional       |
| Mixed Use Limited          | Public Open Space   |
| Downtown Mixed Use         | Private Open Space  |
| Downtown Core Mixed Use    | Greenlands          |
| Convenience Commercial     | Parkway Belt West   |
| Motor Vehicle Commercial   | Utility             |

- BASE MAP INFORMATION**
- |   |                              |
|---|------------------------------|
| Heritage Conservation District                            | Civic Centre (City Hall)     |
| 1996 NEP/2000 NEF Composite Noise Contours                | City Centre Transit Terminal |
| LBPIA Operating Area Boundary See Aircraft Noise Policies | GO Rail Transit Station      |
| Area Exempt from LBPIA Operating Area                     | Public School                |
| Natural Hazards   | Catholic School              |
|   | Hospital                     |
|   | Community Facilities         |
- City Structure**
- |                |                      |
|----------------|----------------------|
| Downtown       | Corporate Centre     |
| Major Node     | Employment Area      |
| Community Node | Special Purpose Area |
| Neighbourhood  |                      |

- AREA OF AMENDMENT
- FROM:
- |                          |
|--------------------------|
| RESIDENTIAL HIGH DENSITY |
| MIXED USE                |
| MOTOR VEHICLE COMMERCIAL |
| OFFICE                   |
| BUSINESS EMPLOYMENT      |
- TO:
- |                   |
|-------------------|
| MIXED USE         |
| MIXED USE LIMITED |



**MAP 'J'**  
Part of Schedule 10  
Land Use Designations  
of Mississauga Official Plan



**EXISTING LAND USE DESIGNATION**

**PROPOSED LAND USE DESIGNATION**

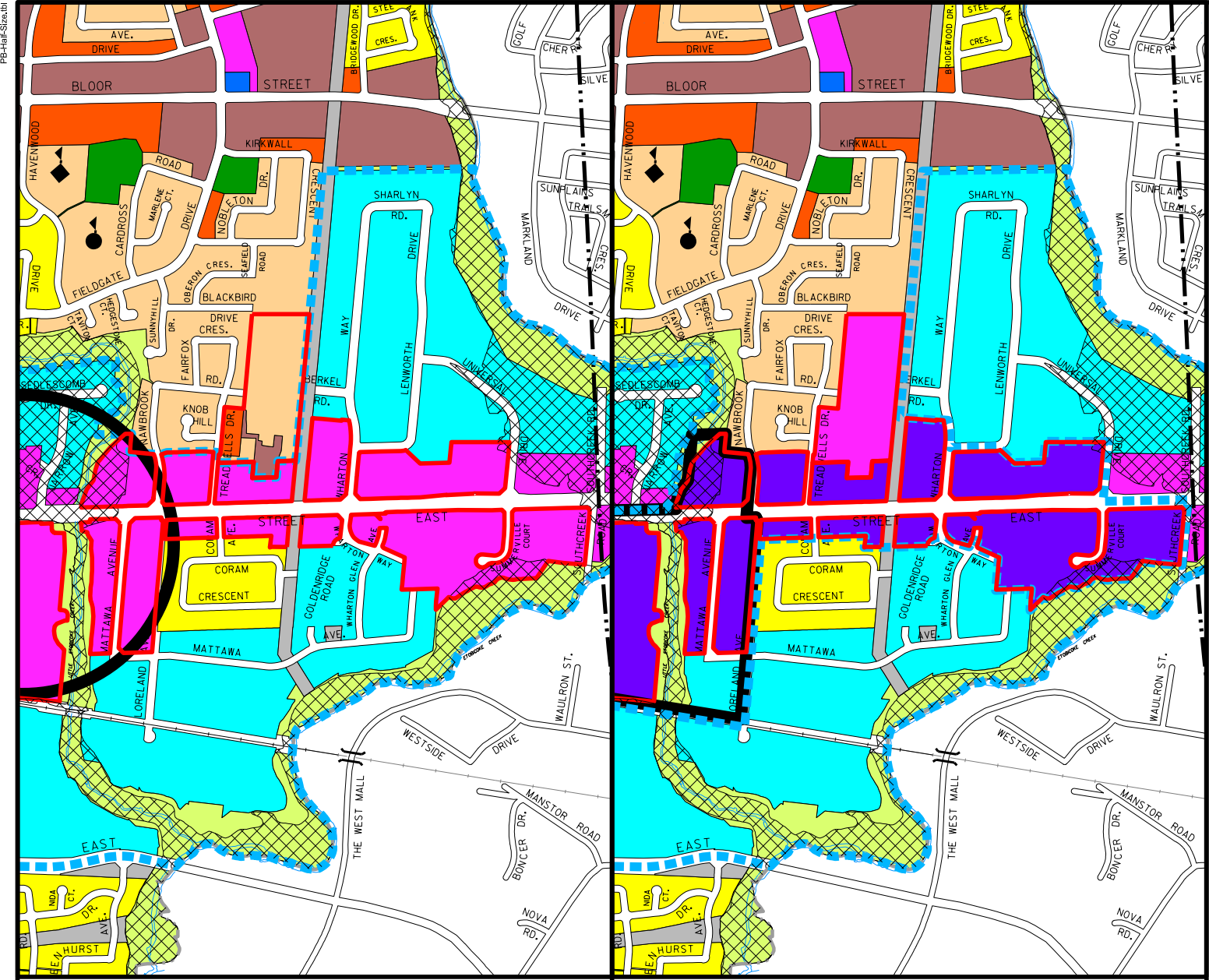
5/10/2022

breric





PB-Half-Size.tbl



- LAND USE DESIGNATIONS**
- |                            |                     |
|----------------------------|---------------------|
| Residential Low Density I  | Office              |
| Residential Low Density II | Business Employment |
| Residential Medium Density | Industrial          |
| Residential High Density   | Airport             |
| Mixed Use                  | Institutional       |
| Mixed Use Limited          | Public Open Space   |
| Downtown Mixed Use         | Private Open Space  |
| Downtown Core Mixed Use    | Greenlands          |
| Convenience Commercial     | Parkway Belt West   |
| Motor Vehicle Commercial   | Utility             |

- BASE MAP INFORMATION**
- |   |                              |
|---|------------------------------|
| Heritage Conservation District                            | Civic Centre (City Hall)     |
| 1996 NEP/2000 NEF Composite Noise Contours                | City Centre Transit Terminal |
| LBPIA Operating Area Boundary See Aircraft Noise Policies | GO Rail Transit Station      |
| Area Exempt from LBPIA Operating Area                     | Public School                |
| Natural Hazards   | Catholic School              |
|   | Hospital                     |
|   | Community Facilities         |

- City Structure**
- |                |                      |
|----------------|----------------------|
| Downtown       | Corporate Centre     |
| Major Node     | Employment Area      |
| Community Node | Special Purpose Area |
| Neighbourhood  |                      |

- AREA OF AMENDMENT
- FROM:
- |                            |
|----------------------------|
| RESIDENTIAL LOW DENSITY II |
| RESIDENTIAL HIGH DENSITY   |
| MIXED USE                  |
- TO:
- |                   |
|-------------------|
| MIXED USE         |
| MIXED USE LIMITED |

0 120 240 360 480 metres

**MAP 'L'**

Part of Schedule 10  
Land Use Designations  
of Mississauga Official Plan

5/10/2022

breric