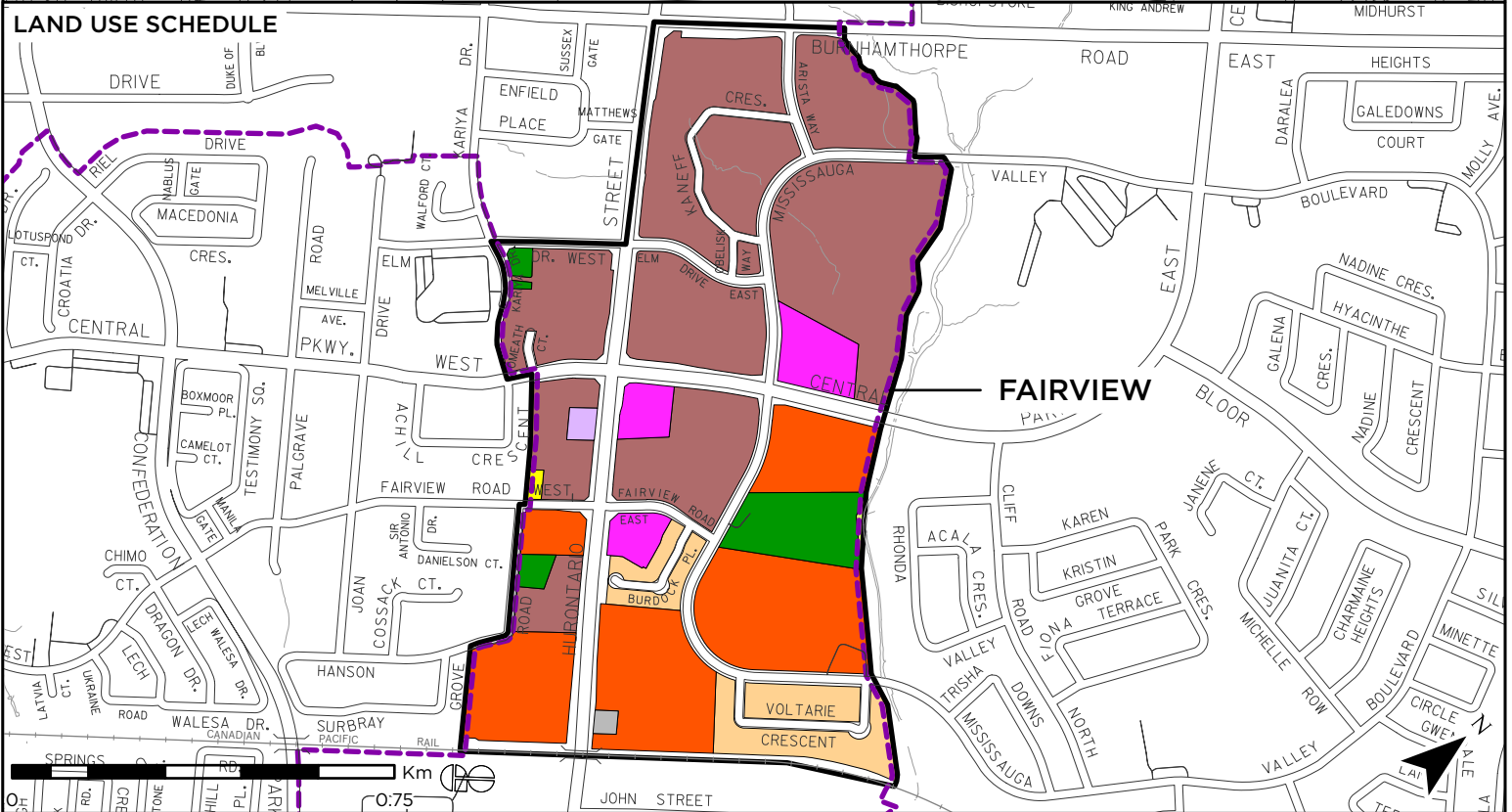
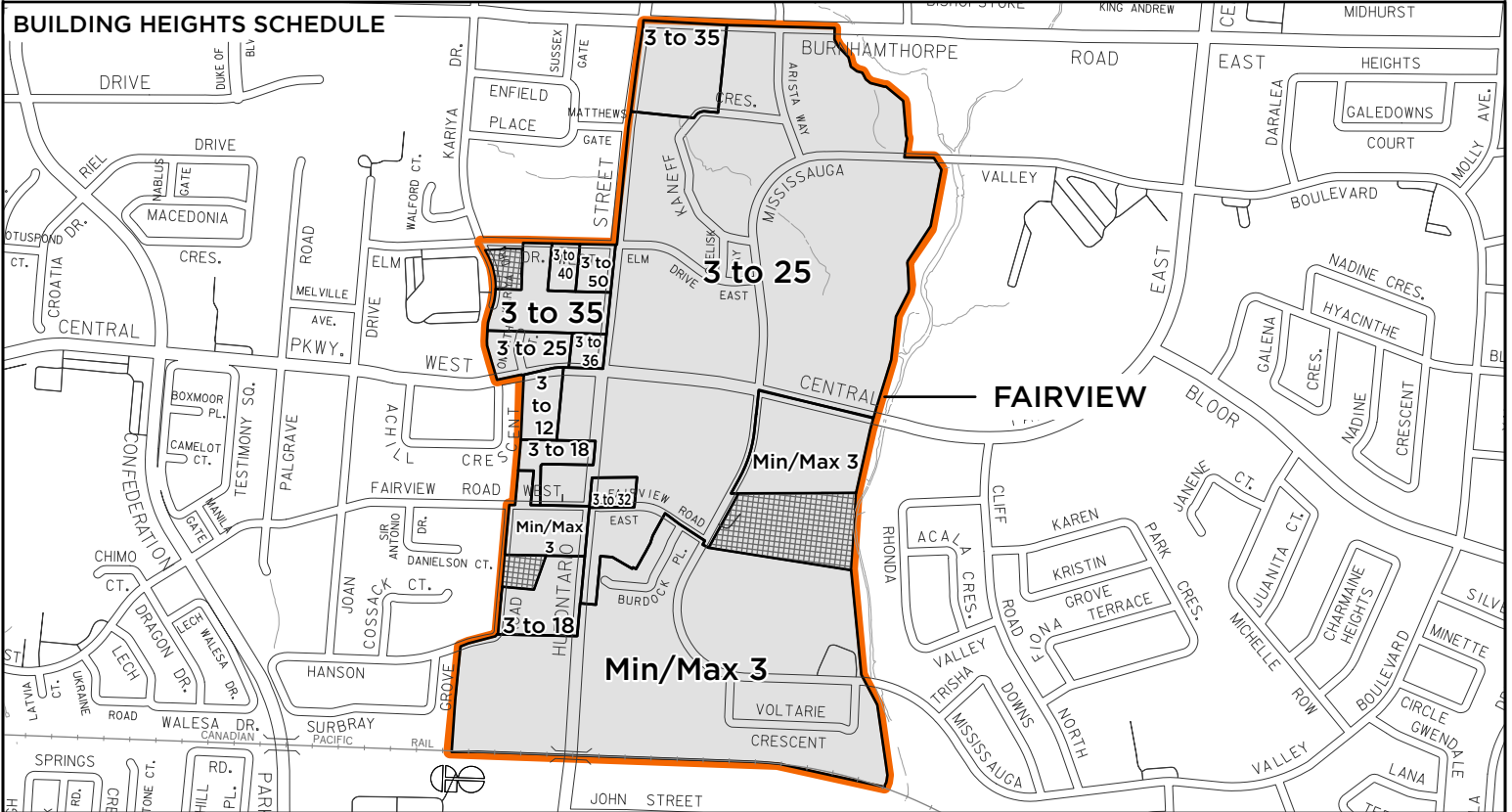


PROTECTED MAJOR TRANSIT STATION AREA (PMTSA) (HURONTARIO LRT - FAIRVIEW)



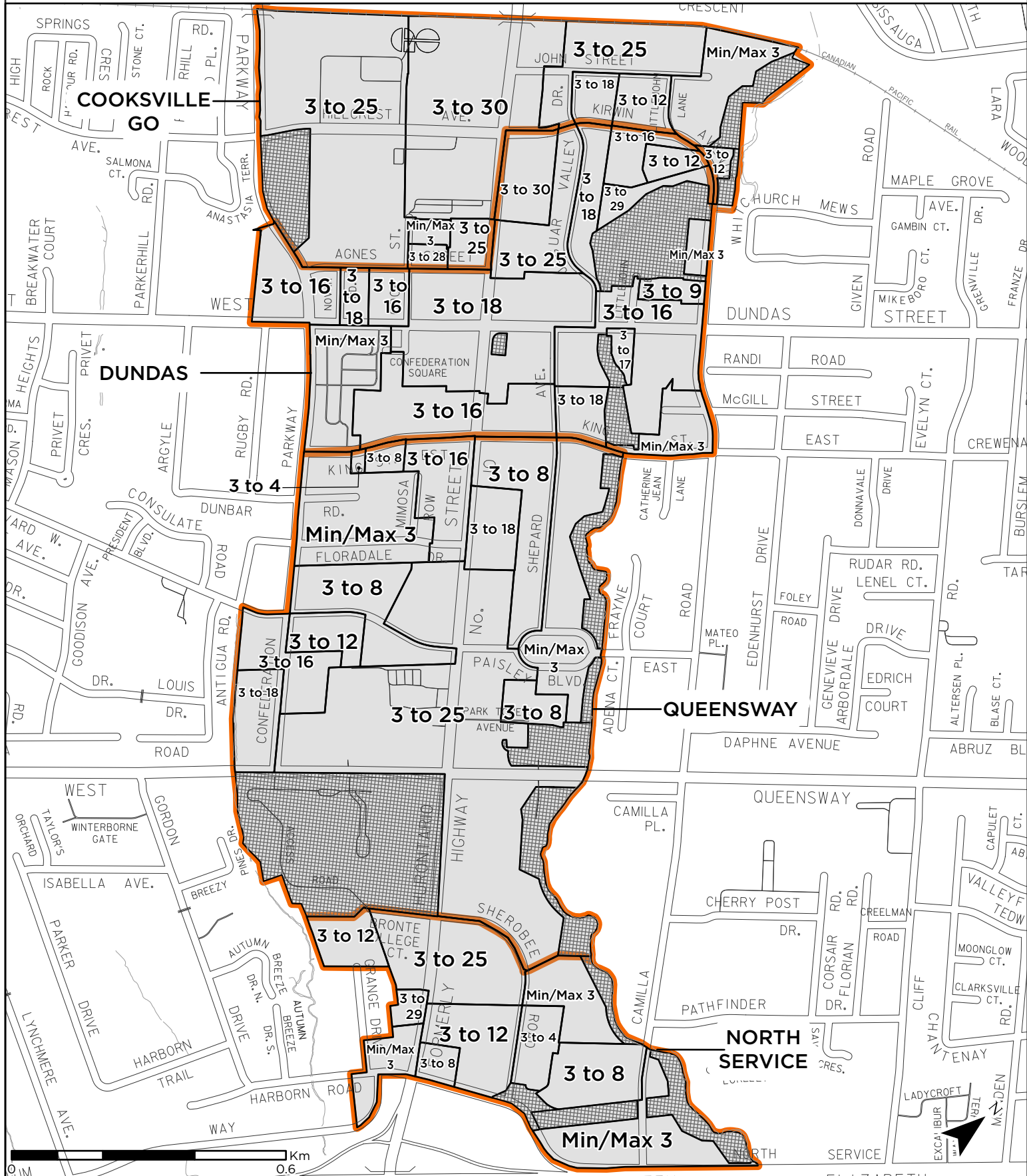
<ul style="list-style-type: none"> PMTSA Boundary (Height Map) PMTSA Boundary (Land Use Map) Min # to Max # (In Storeys) Height Not Applicable Greenlands 	<ul style="list-style-type: none"> Residential High Density Residential Low Density I Residential Low Density II Residential Medium Density Mixed Use 	<ul style="list-style-type: none"> Office Public Open Space Utility City Structure - Downtown
--------------------------------------------------------------------------------------------------------------------------------------------------------------------------------------------------------------------------------------------------------------------------------------------------------------------------------------------------------------------------------------------------------------------------------------------------------------------------------------------------------------------------------------------------------------------------------------------------------------------------------------------------------------------------------------------------------------------------------------------------------------------------------------------------------------------------------------------------------------------------	------------------------------------------------------------------------------------------------------------------------------------------------------------------------------------------------------------------------------------------------------------------------------------------------------------------------------------------------------------------------------------------------------------------------------------------------------------------------------------------------------------------------------------------------------------------------------------------------------------------------------------------------------------------------------------------------------------------------------------------------------------------------------------------------------------------------	---------------------------------------------------------------------------------------------------------------------------------------------------------------------------------------------------------------------------------------------------------------------------------------------------------------------------------------------------------------------------------------------------------------------------------------------------------------------------------------------------------------------------------------------------------------------------------------------------------------------------------

Schedule 11-K

PROTECTED MAJOR TRANSIT STATION AREA (PMTSA)

(HURONTARIO LRT - COOKSVILLE GO , DUNDAS, QUEENSWAY, NORTH SERVICE)

BUILDING HEIGHTS SCHEDULE



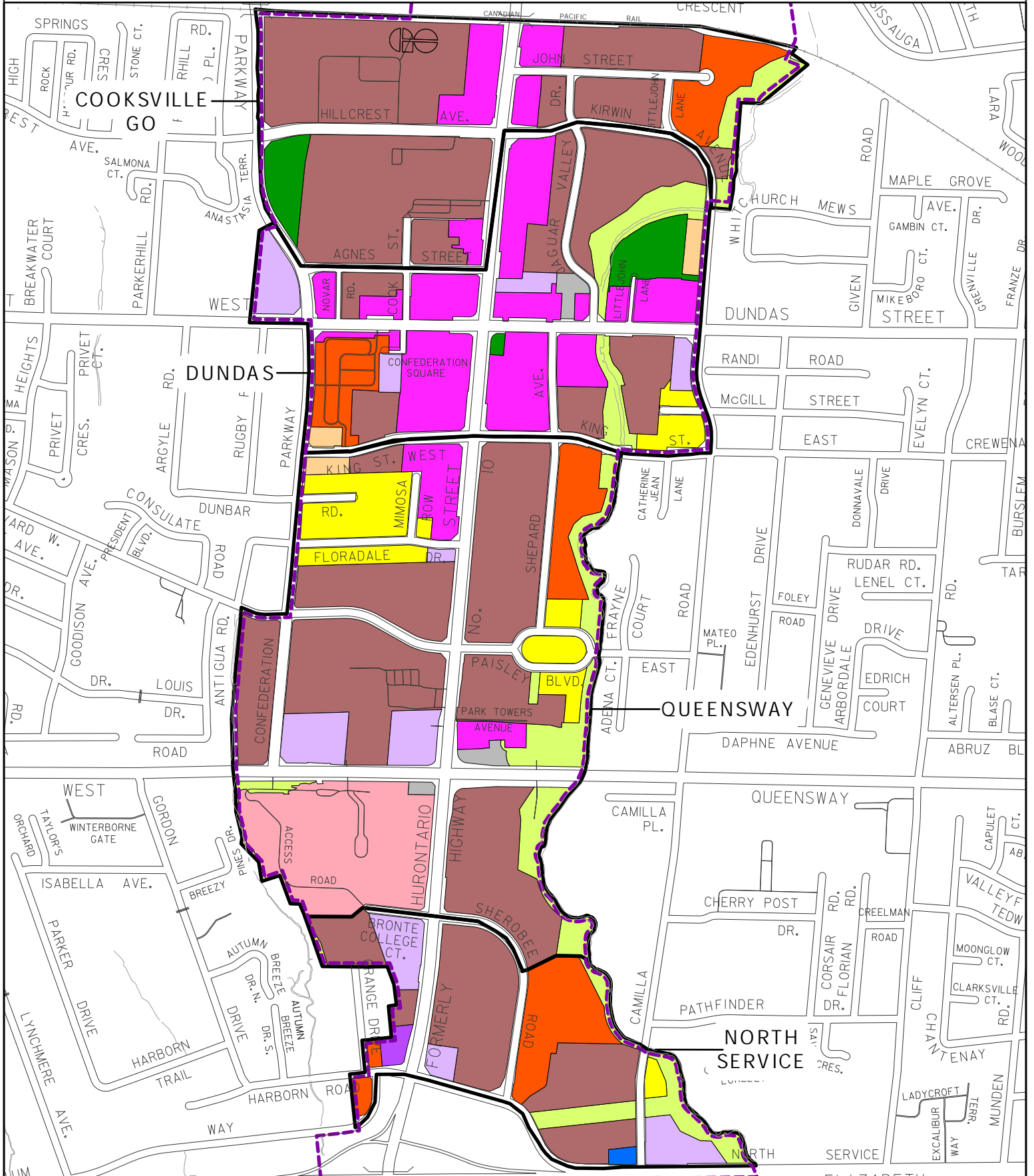
PMTSA Boundary (Height Map)

Min # to Max # (In Storeys)

Height Not Applicable

Schedule 11-L

PROTECTED MAJOR TRANSIT STATION AREA (PMTSA) (HURONTARIO LRT - COOKSVILLE GO , DUNDAS, QUEENSWAY, NORTH SERVICE) LAND USE SCHEDULE



- PMTSA Boundary (Land Use Map)
- Residential Low Density I
- Convenience Commercial
- Residential Low Density II
- Greenlands
- Residential Medium Density
- Residential High Density
- Mixed Use
- Institutional
- Motor Vehicle Commercial

- Office
- Public Open Space
- Utility
- City Structure - Downtown

Schedule 11-M