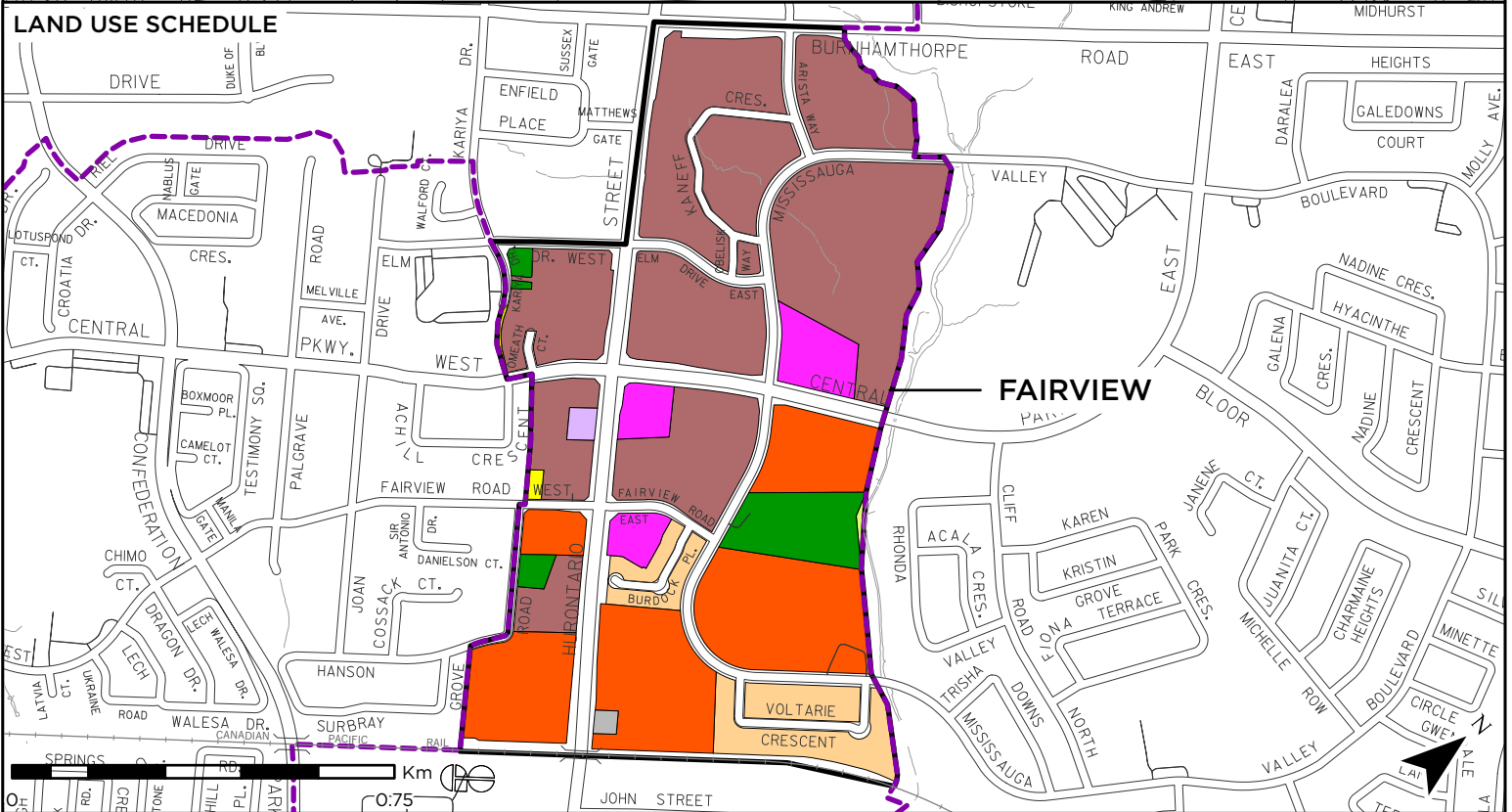
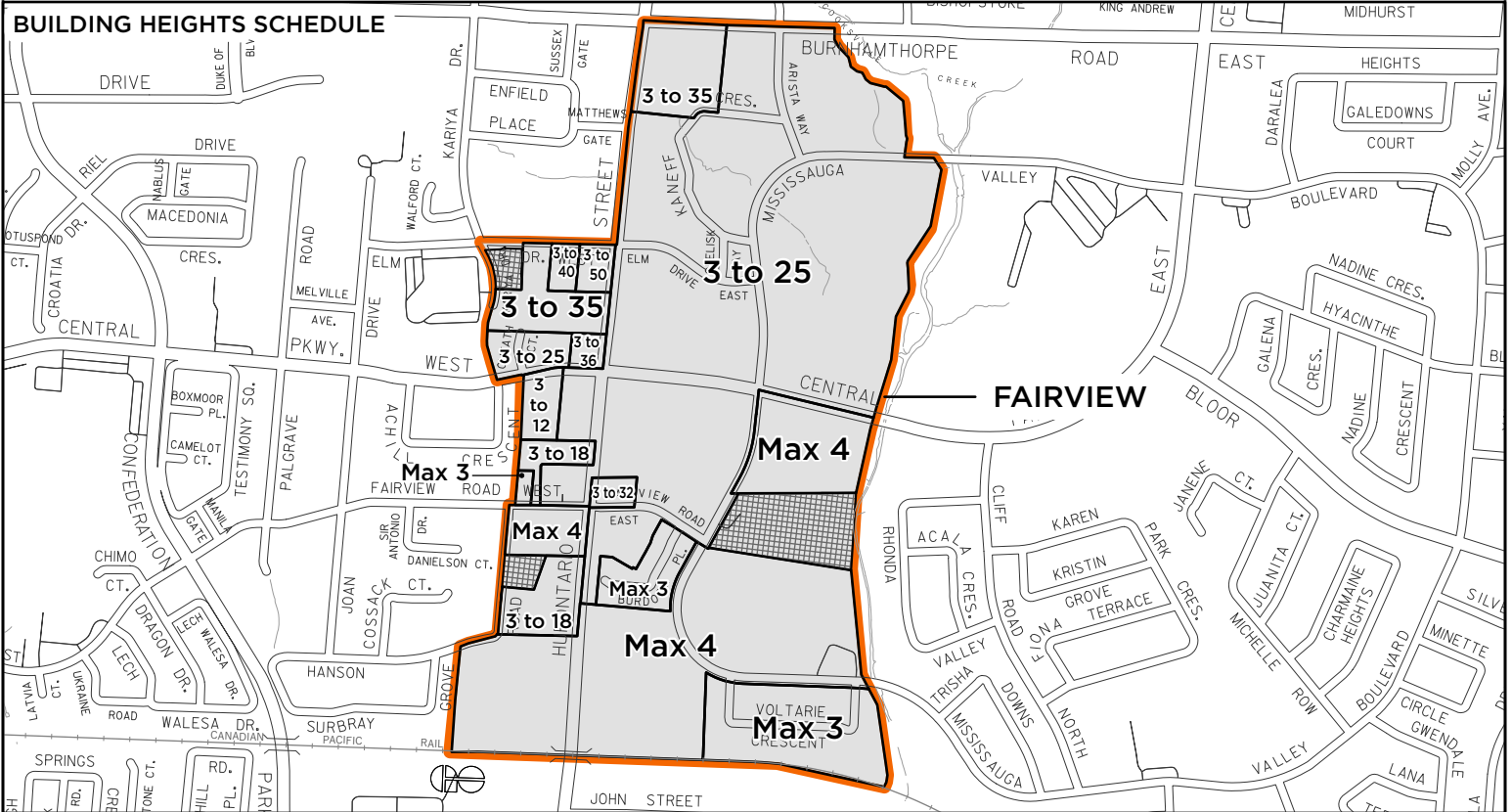


PROTECTED MAJOR TRANSIT STATION AREA (PMTSA) 5.6 (HURONTARIO LRT - FAIRVIEW)



<ul style="list-style-type: none"> PMTSA Boundary (Height Map) PMTSA Boundary (Land Use Map) Min # to Max # (In Storeys) Height Not Applicable Greenlands 	<ul style="list-style-type: none"> Residential High Density Residential Low Density I Residential Low Density II Residential Medium Density Mixed Use 	<ul style="list-style-type: none"> Office Public Open Space Utility City Structure - Downtown
--	---	--

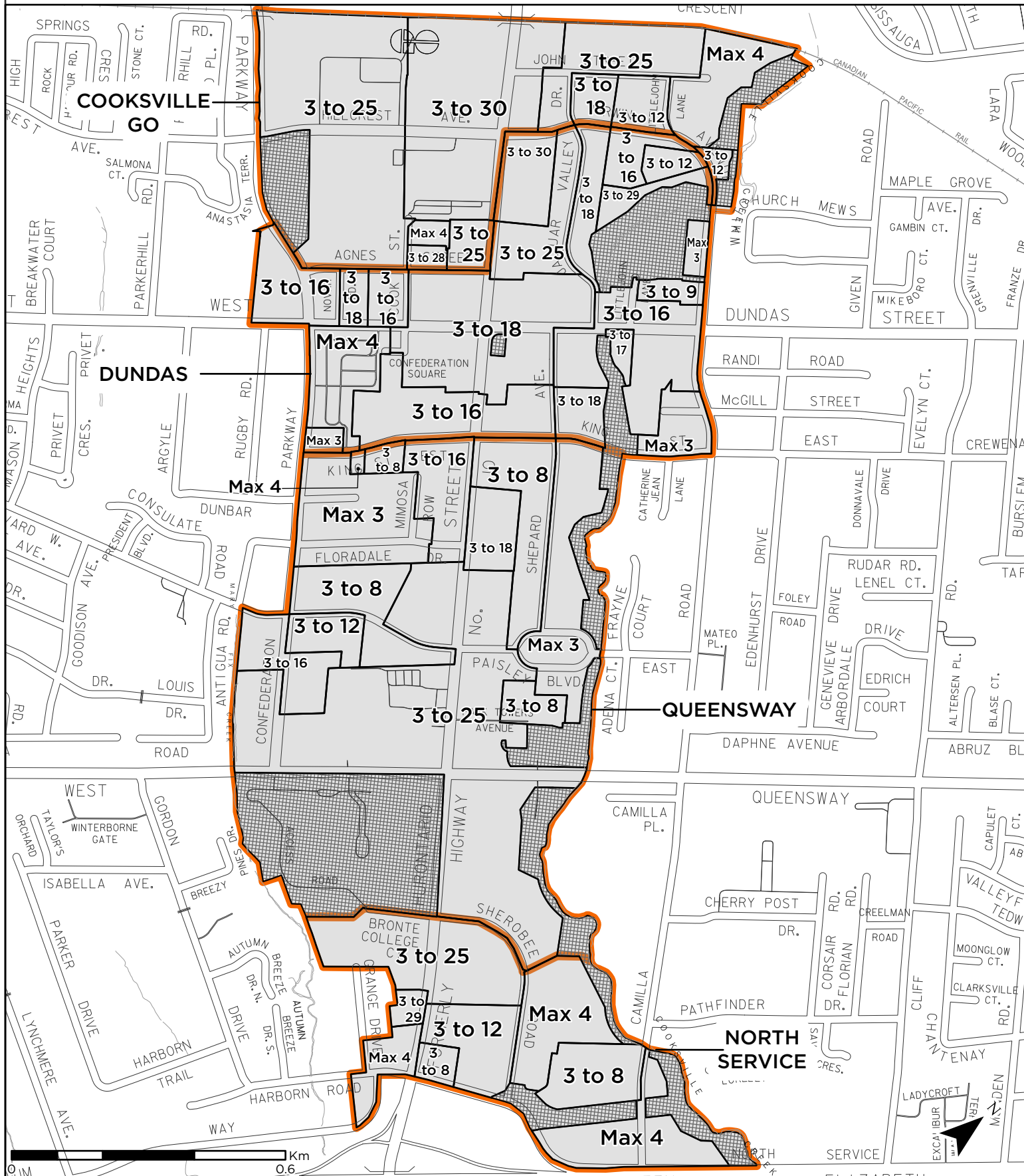
Schedule 11-K

MISSISSAUGA
 Produced by Geospatial Solutions

PROTECTED MAJOR TRANSIT STATION AREA (PMTSA) 5.6

(HURONTARIO LRT - COOKSVILLE GO , DUNDAS, QUEENSWAY, NORTH SERVICE)

BUILDING HEIGHTS SCHEDULE



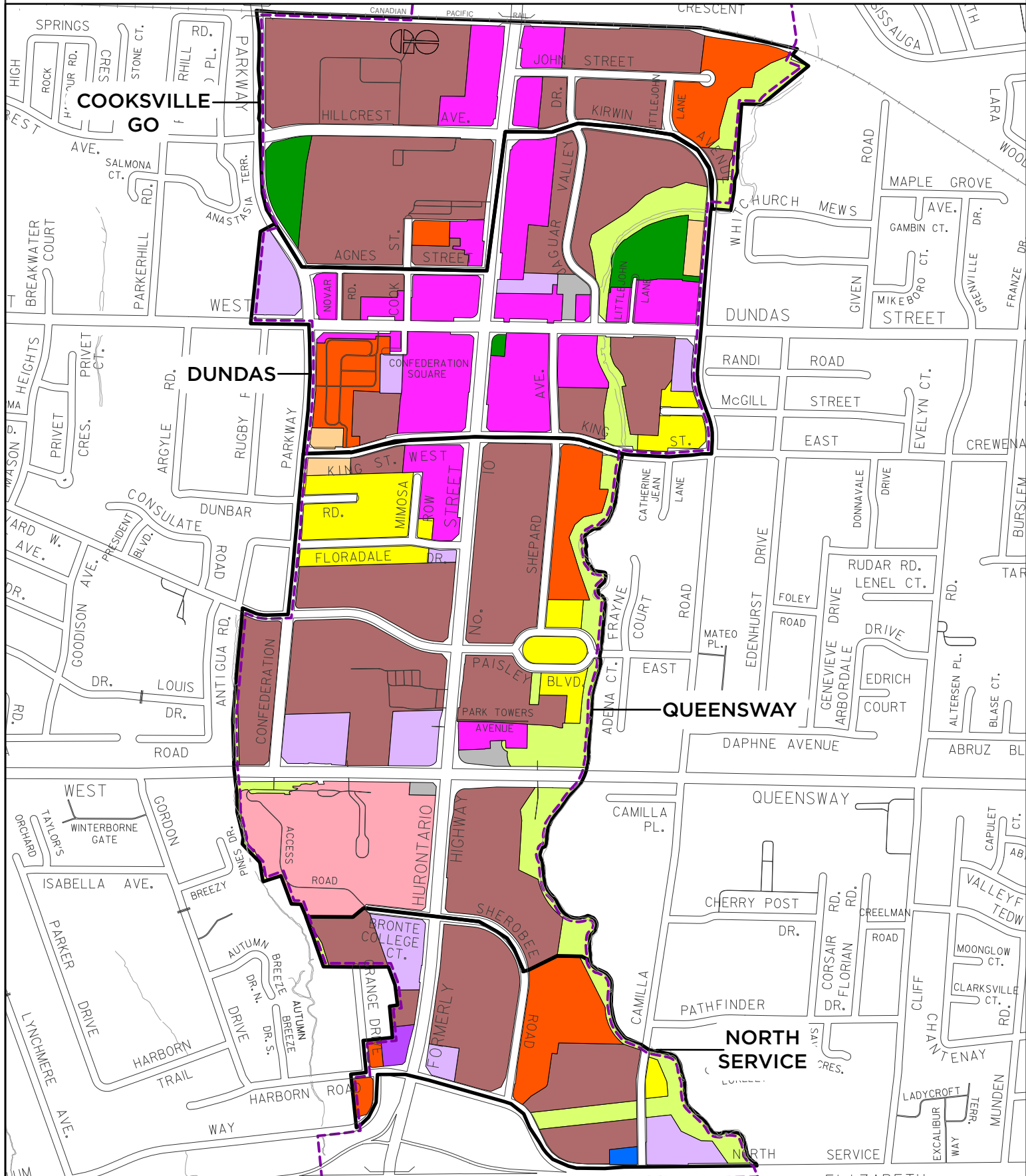
PMTSA Boundary (Height Map)

Min # to Max # (In Storeys)

Height Not Applicable

Schedule 11-L

PROTECTED MAJOR TRANSIT STATION AREA (PMTSA) 5.6 (HURONTARIO LRT - COOKSVILLE GO , DUNDAS, QUEENSWAY, NORTH SERVICE) LAND USE SCHEDULE



<ul style="list-style-type: none"> PMTSA Boundary (Land Use Map) Convenience Commercial Greenlands Residential High Density Institutional 	<ul style="list-style-type: none"> Residential Low Density I Residential Low Density II Residential Medium Density Mixed Use Motor Vehicle Commercial 	<ul style="list-style-type: none"> Office Public Open Space Utility City Structure - Downtown 	<p>Schedule 11-M</p> <p style="text-align: right;"> MISSISSAUGA</p> <p style="text-align: right; font-size: small;">Produced by Geospatial Solutions</p>
--	--	---	--