









5/30/2022



**EXISTING**


**AMENDED**

**LEGEND**

**GREEN SYSTEM**  
 Green System


**CITY STRUCTURE**  
 Downtown  
 Major Node  
 Community Node  
 Neighbourhood  
 Corporate Centre  
 Employment Area  
 Special Purpose Area

**CORRIDORS**  
 Corridor  
 Intensification Corridor


 **AREA OF AMENDMENT**

Note:  
 Base map information (e.g. roads, highways, railways, watercourses), including any lands or bodies of water outside the city boundaries, is shown for information purposes only.

0 50 100 150 200  
 metres



**MAP 'A'**  
 Part of  
**Schedule 1 Urban System  
 of Mississauga Official Plan**

 **MISSISSAUGA**

LEGEND:

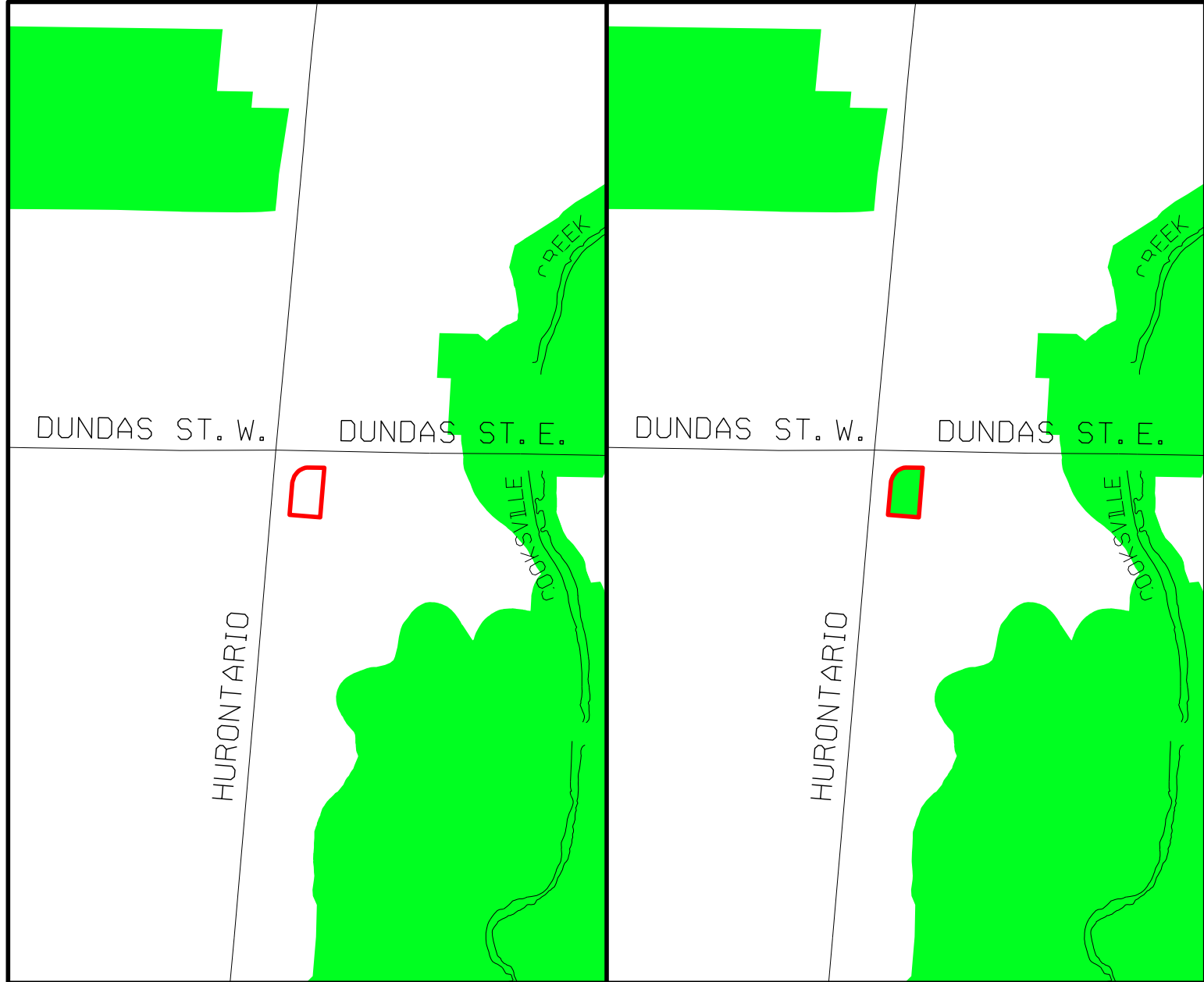
 AREA OF AMENDMENT

Note:  
Base map information (eg. roads, highways, railways, watercourses), including any lands or bodies of water outside the city boundaries, is shown for information purposes only.



MAP 'B'

Part of Schedule 1a  
Urban System - Green System  
of Mississauga Official Plan



EXISTING






AMENDED

PE-Half-Site.tbl

5/30/2022

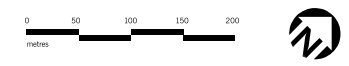
breric

**LEGEND**

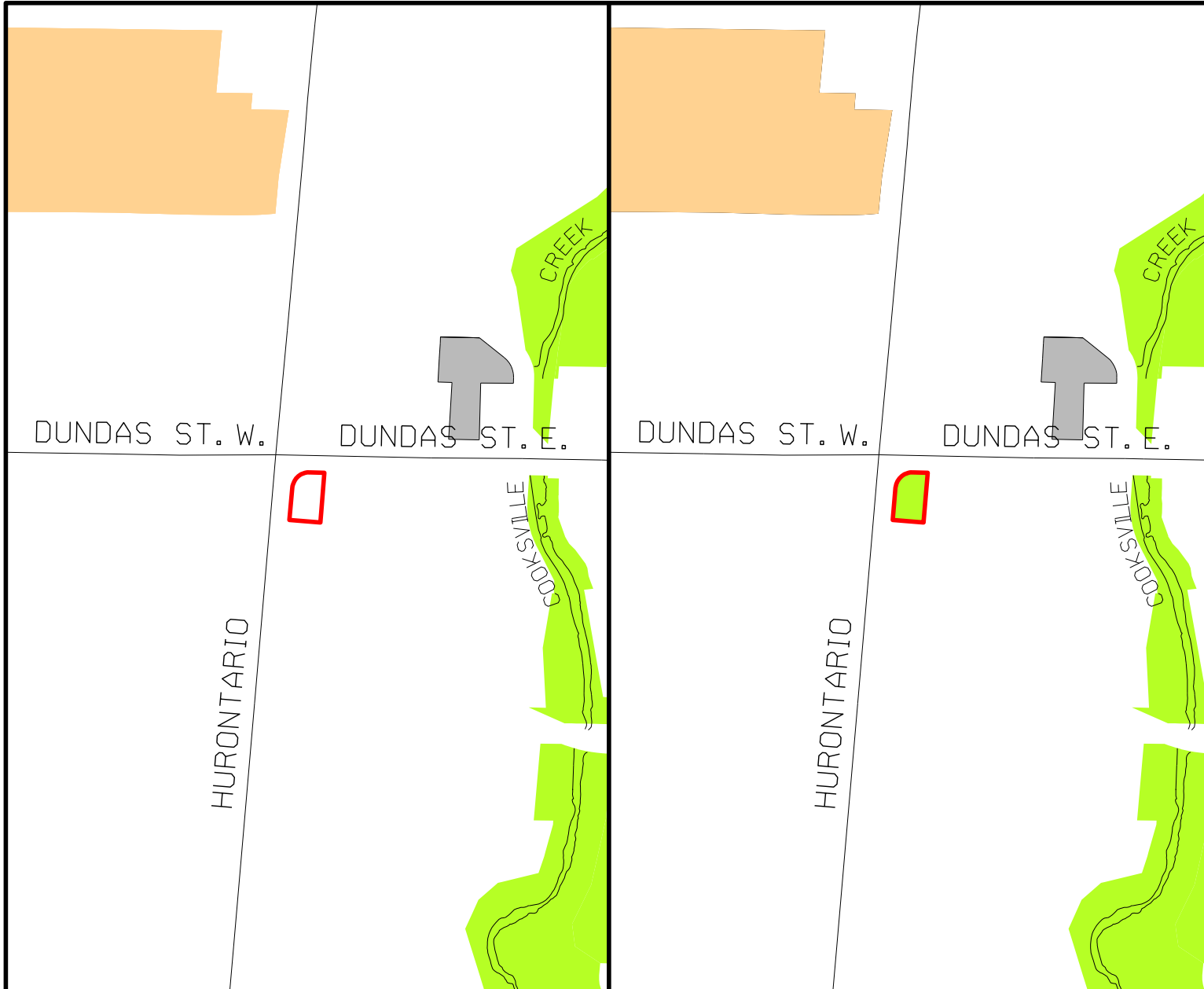
-  Public and Private Open Spaces
-  Parkway Belt West
-  Educational Facilities
-  Utilities
-  AREA OF AMENDMENT

**Notes:**

1. The entire Green System is shown on Schedule 1a.
2. Base map information (eg. roads, highways, railways, watercourses), including any lands or bodies of water outside the city boundaries, is shown for information purposes only.
3. The Public and Private Open Spaces identified on this Schedule include lands designated Public Open Space, Private Open Space and Greenlands as shown on Schedule 10.



**MAP 'C'**  
 Part of Schedule 4  
 Parks and Open Spaces  
 of Mississauga Official Plan



EXISTING

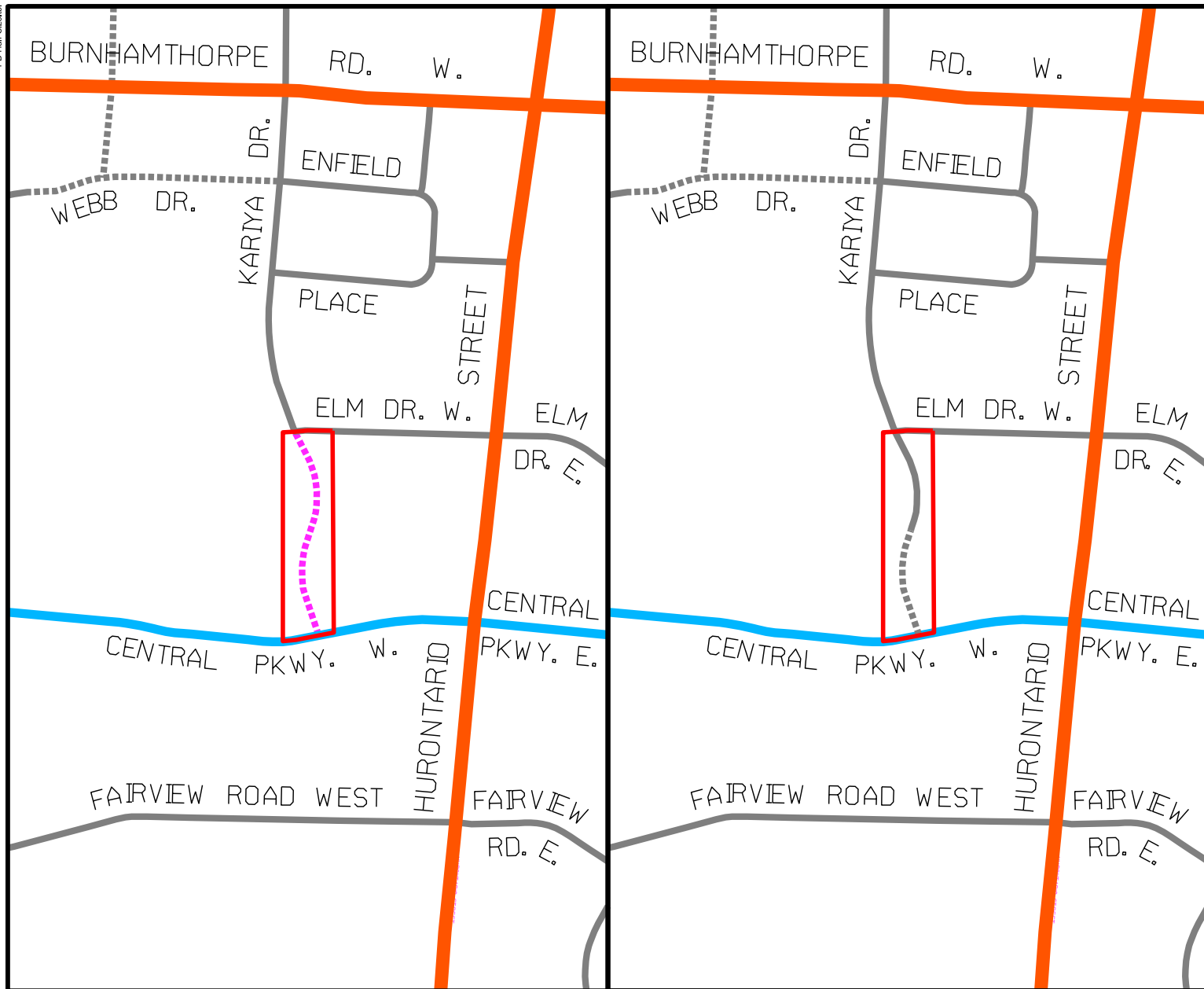
AMENDED

PB-Half-Size.tbl

5/30/2022

brerc

PE-Hall-Size.tbl



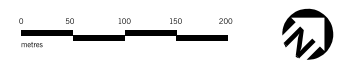
EXISTING

AMENDED

### LEGEND

- Provincial Highway and Interchange
- Regional Arterial
- Arterial
- Future Arterial (conceptual)
- Major Collector
- Future Major Collector (conceptual)
- Major Collector (Scenic Route)
- Regional Major Collector (Scenic Route)
- Minor Collector
- Future Minor Collector
- Minor Collector (Scenic Route)
- Future Road Link to be added
- AREA OF AMENDMENT

- Notes:
1. The Britannia Road East link from Tomken Road to Kennedy Road is conceptual and is subject to further study.
  2. Roads shown on the map are not all under Mississauga jurisdiction.
  3. All lines shown are conceptual.
  4. Base map information (eg. railways, watercourses), including any lands or bodies of water outside the city boundaries, is shown for information purposes only.



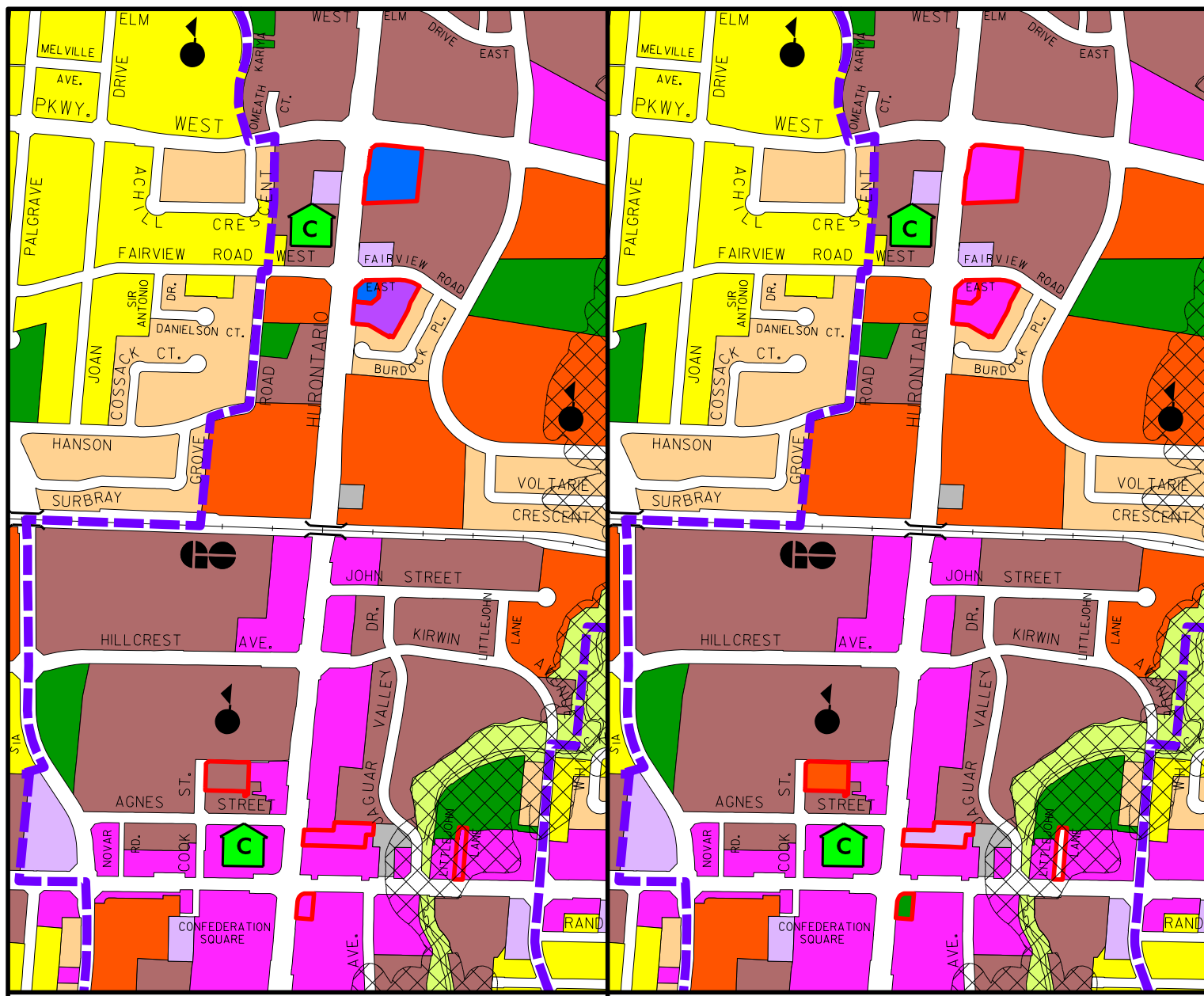
**MAP 'D'**  
 Part of Schedule 5  
 Long Term Road Network  
 of Mississauga Official Plan



5/30/2022

brefic

PB-Half-Size.tbl

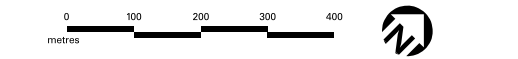


- ### LAND USE DESIGNATIONS
- Residential Low Density I
  - Residential Low Density II
  - Residential Medium Density
  - Residential High Density
  - Mixed Use
  - Downtown Core Mixed Use
  - Convenience Commercial
  - Motor Vehicle Commercial
  - Office
  - Business Employment
  - Industrial
  - Airport
  - Institutional
  - Public Open Space
  - Private Open Space
  - Greenlands
  - Parkway Belt West
  - Utility

- ### BASE MAP INFORMATION
- Heritage Conservation District
  - Civic Centre (City Hall)
  - 1996 NEP/2000 NEF Composite Noise Contours
  - City Centre Transit Terminal
  - LBPIA Operating Area Boundary See Aircraft Noise Policies
  - GO Rail Transit Station
  - Area Exempt from LBPIA Operating Area
  - Public School
  - Natural Hazards
  - Catholic School
  - Hospital
  - Community Facilities

- ### City Structure
- Downtown
  - Corporate Centre
  - Major Node
  - Employment Area
  - Community Node
  - Special Purpose Area
  - Neighbourhood

- ### AREA OF AMENDMENT
- FROM:
- RESIDENTIAL HIGH DENSITY
  - MIXED USE
  - CONVENIENCE COMMERCIAL
  - MOTOR VEHICLE COMMERCIAL
- TO:
- RESIDENTIAL MEDIUM DENSITY
  - PUBLIC OPEN SPACE
  - MIXED USE
  - NO DESIGNATION
  - OFFICE



**MAP 'E1'**  
 Part of Schedule 10  
 Land Use Designations  
 of Mississauga Official Plan



EXISTING LAND USE DESIGNATION

AMENDED LAND USE DESIGNATION

6/9/2022

breric

PE-Hal-Size.tbl



EXISTING LAND USE DESIGNATION

AMENDED LAND USE DESIGNATION

**LEGEND**

**LAND USE DESIGNATIONS**

	Residential Low Density I		Office
	Residential Low Density II		Institutional
	Residential Medium Density		Public Open Space
	Residential High Density		Private Open Space
	Mixed Use		Greenlands
	Convenience Commercial		Utility
	Motor Vehicle Commercial		

**BASE MAP INFORMATION**

	Heritage Conservation District		Civic Centre (City Hall)
	1996 NEP/2000 NEF Composite Noise Contours		City Centre Transit Terminal
	LBPIA Operating Area Boundary See Aircraft Noise Policies		GO Rail Transit Station
	Area Exception from LBPIA Operating Area		Transway Station
	Natural Hazards		Public School
			Catholic School
			Hospital
			Community Facilities

**City Structure**

	Downtown		Neighbourhood
--	----------	--	---------------

**AREA OF AMENDMENT**

**FROM:**

	RESIDENTIAL LOW DENSITY I
	RESIDENTIAL LOW DENSITY II
	RESIDENTIAL MEDIUM DENSITY
	RESIDENTIAL HIGH DENSITY
	CONVENIENCE COMMERCIAL

**TO:**

	RESIDENTIAL MEDIUM DENSITY
	RESIDENTIAL HIGH DENSITY
	MIXED USE
	INSTITUTIONAL

Appealed to the Ontario Land Tribunal (OLT)  
OLT Case Number PL980724 (OLT 3 – City Plan)

0 100 200 300 400 metres

**MAP 'E2'**  
Part of Schedule 10  
Land Use Designations  
of Mississauga Official Plan

**MISSISSAUGA**

5/27/2022

breric