















### Legend

- Road Names
-  Teranet
- Road Names
- Streets
- Arterial
- Collector
- Highway
- Ramp
- Local
- Alleyway / Laneway
- Link
-  Rapid Transit
-  Roads (Paved)
-  Roads (Gravel)
-  Road Shoulder Outlines (Pave
-  Buildings Outlined
-  Bridges
-  Rail Lines
-  Toronto International Airport
-  Shoreline Outline
-  Rivers, Creeks and Ponds
-  Wooded Areas
-  Parking Lots (Paved)
-  Parking Lots (Gravel)
- Light Gray Canvas Reference
- Light Gray Canvas Base

© 2021 Queen's Printer for Ontario and its licensors. May not be reproduced without permission.  
 Aerial Imagery provided by Teranet Inc. and Nearmap US, Inc.  
 Aerial Imagery provided by First Base Solutions Inc.  
 Parcel Data © Teranet Inc.

1: 9,028



0.3 0 0.14 0.3 Miles

WGS\_1984\_Web\_Mercator\_Auxiliary\_Sphere  
 © 2021 The City of Mississauga 6-8-2022

This map is a user generated static output from an Internet mapping site and is for reference only. Data layers that appear on this map may or may not be accurate, current, or otherwise reliable.

**THIS IS NOT A PLAN OF SURVEY**

### Notes

City-owned lands - Untraveled road allowance, 2 FOOT LAND PL TOR 4  
 ABUTTING CNR LANDS PL TOR 4; 12  
 FOOT LANE ABUTTING LTS 418 TO 441  
 PL TOR 4: 12