






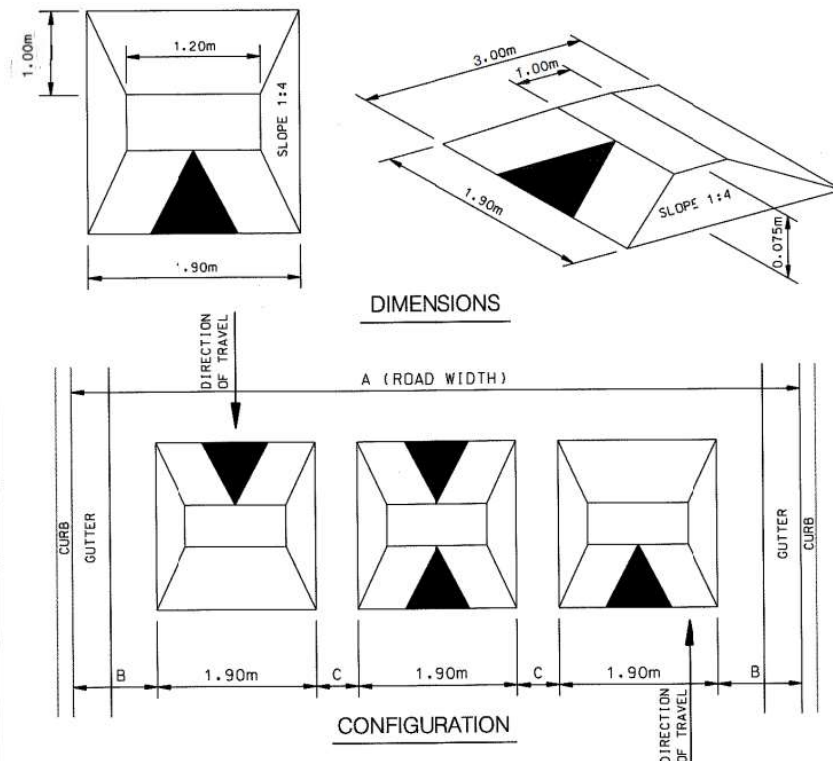
## TRAFFIC CALMING OLD DERRY ROAD



# TRAFFIC CALMING DEVICES



## SPEED CUSHION DESIGN



- Raised area on a roadway that does not cover the entire width of the road
- Designed to accommodate wide wheel base of emergency vehicles (easy passage)
- Designed to discourage drivers from travelling at excessive speeds
- A series of speed cushions is more effective than a single installation
- Used on neighbourhood roads





# OLD DERRY ROAD

PROJECT LIMITS – HISTORIC TRAIL TO HAINES ARTIST WAY



# OLD DERRY ROAD

## Historic Trail to Second Line West



Existing All-Way  
Stop Location



Proposed Speed  
Cushion Location



DP1

Slide 5





---

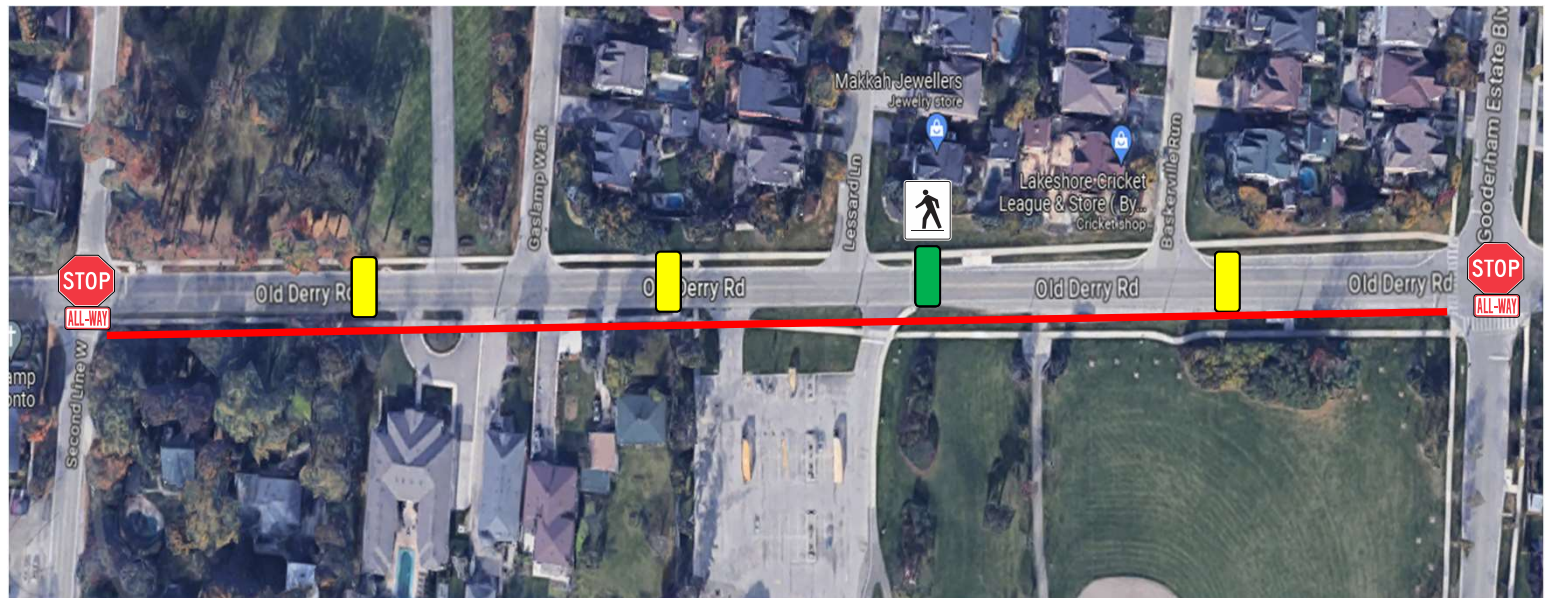
**DP1**

Darek Pest, 11/1/2023

# OLD DERRY ROAD

Second Line West to Gooderham Estate Boulevard



-  Existing All-Way Stop control
-  Proposed Speed Cushion Locations
-  Proposed PXO - Raised Crosswalk Location
-  30km/h speed limit, school zone





# OLD DERRY ROAD

Gooderham Estate Boulevard to Haines Artist Way

-  Existing All-Way Stop Locations
-  Proposed Speed Cushion Locations

