

Cycling Program Update

Mississauga Cycling Advisory Committee

Active Transportation

March 19th, 2024



Summary

Existing Cycling Network

- Road rights-of-way: 323.7 km
- Off-road trails/park trails: 298.7 km
- **Total: 622.4 km**

Cycling Master Plan Progress

- Total existing and proposed: 897 km
- Completed since last report: 2.2 km
- **Cycling network completion: 69%**

Existing Cycling Infrastructure

- Cycle Tracks: 3.9 km
- Protected bike Lanes: 6.3 km
- Bike Lanes: 66.3 km
- Multi-Use Trails: 129.1 km
- Shared Routes: 118.1 km
- Off-Road Trails: 122.1 km
- Park Trails: 176.6 km
- **Total: 622.4 km**

Summary

Cycling Infrastructure

Completed Since Last Report

- Protected bike lanes: 2.2 km
- **Total: 2.2 km**

Cycling Infrastructure

Under Construction

- Cycle tracks: 17.1 km
- Multi-Use Trails: 5.0 km
- **Total: 22.1 km**

Cycling Infrastructure

In Planning and Design

- Cycle tracks: 20.2 km
- Protected bike lanes: 2.2 km
- Bike lanes: 3.5 km
- Multi-Use Trails: 2.5 km
- Off-Road Trails: 4.7 km
- **Total: 33.1**

Note: Infrastructure marked as “replacement” in the Following slides are not included in the above totals

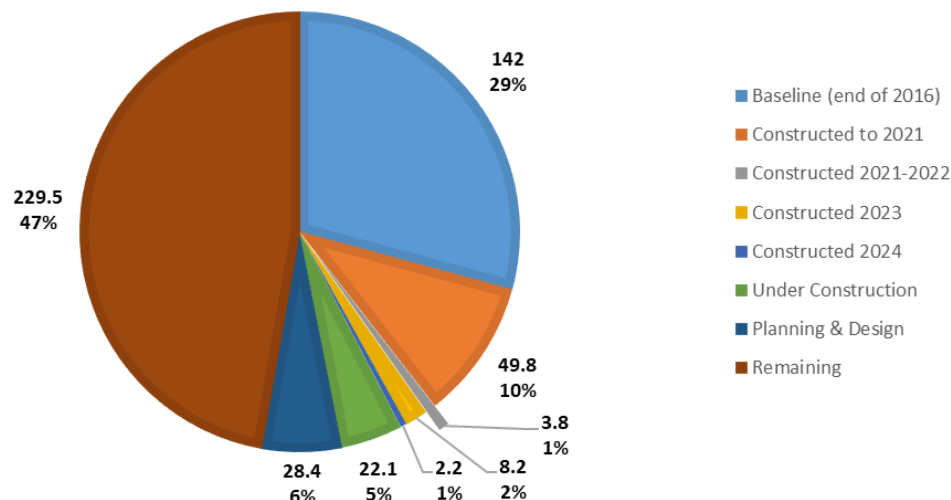
Summary

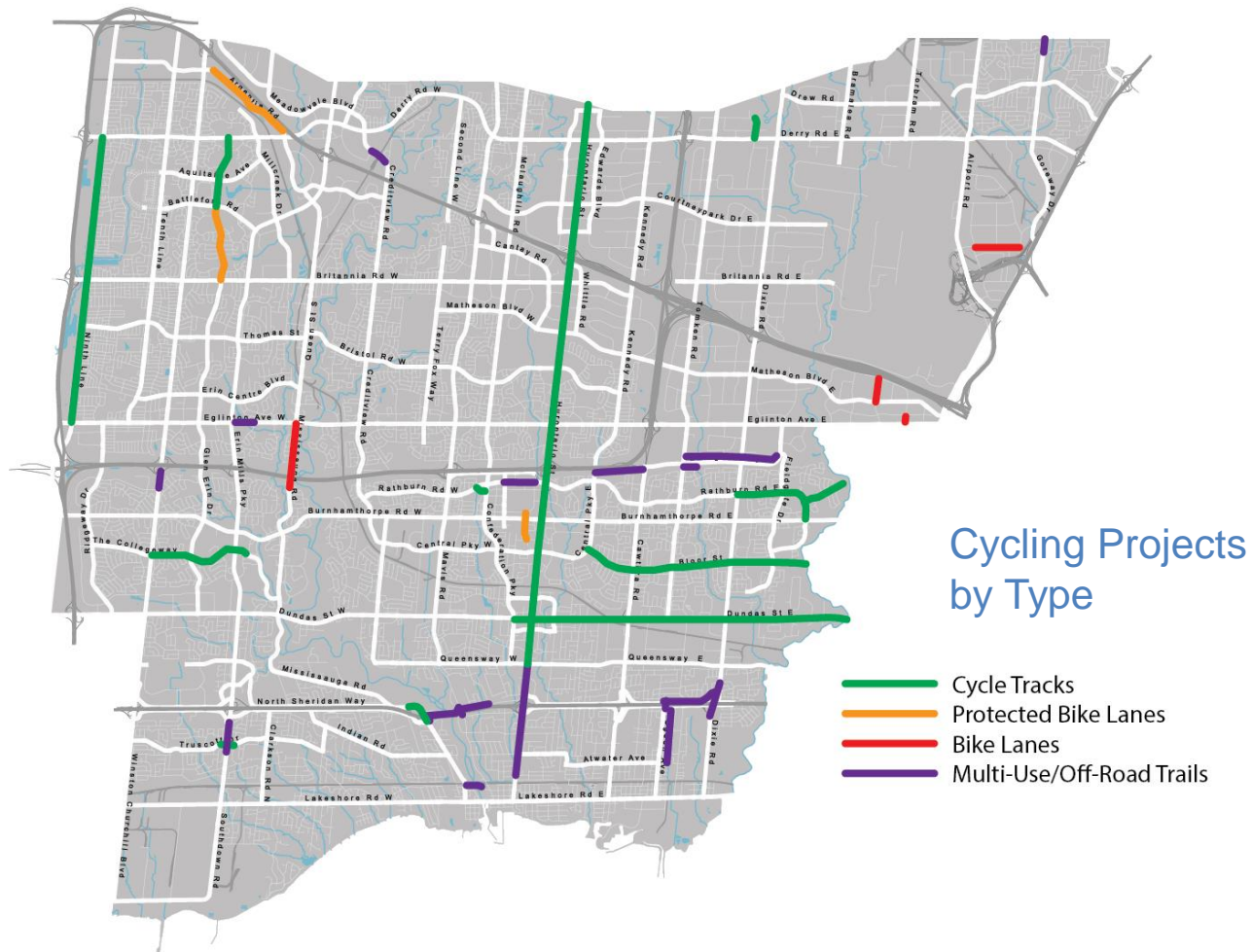
On-Road Cycling Master Plan Network Progress

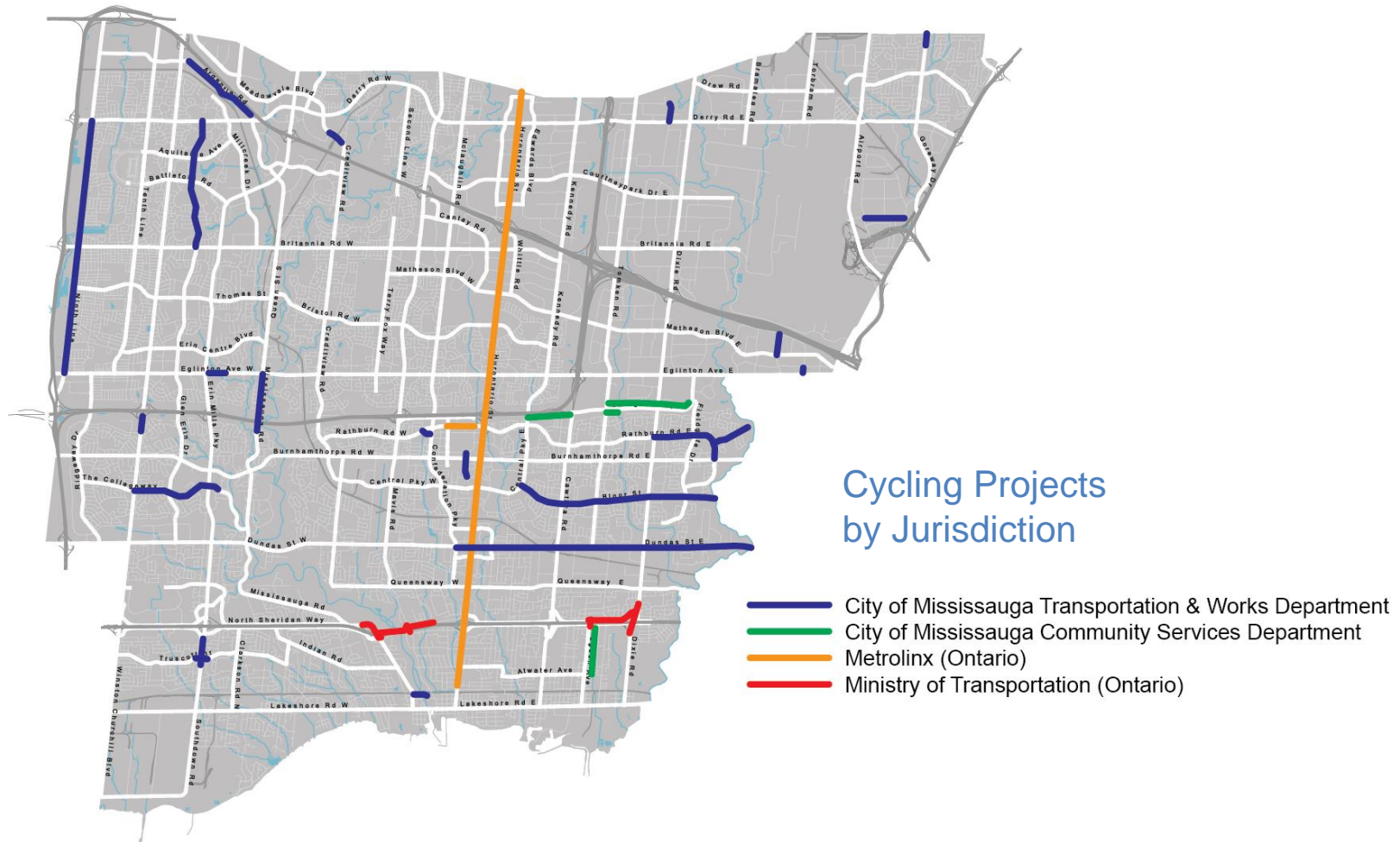
Notes:

- Does not include shared routes or Community Services infrastructure (off-road/park trails)
- The January 2024 update mistakenly included kms of off-road trails in Constructed 2023 (0.2) and Planning & Design (4.7); numbers are revised as a result
- Numbers may slightly differ due to rounding

ON-ROAD CMP NETWORK, MAY 2023 (KM)



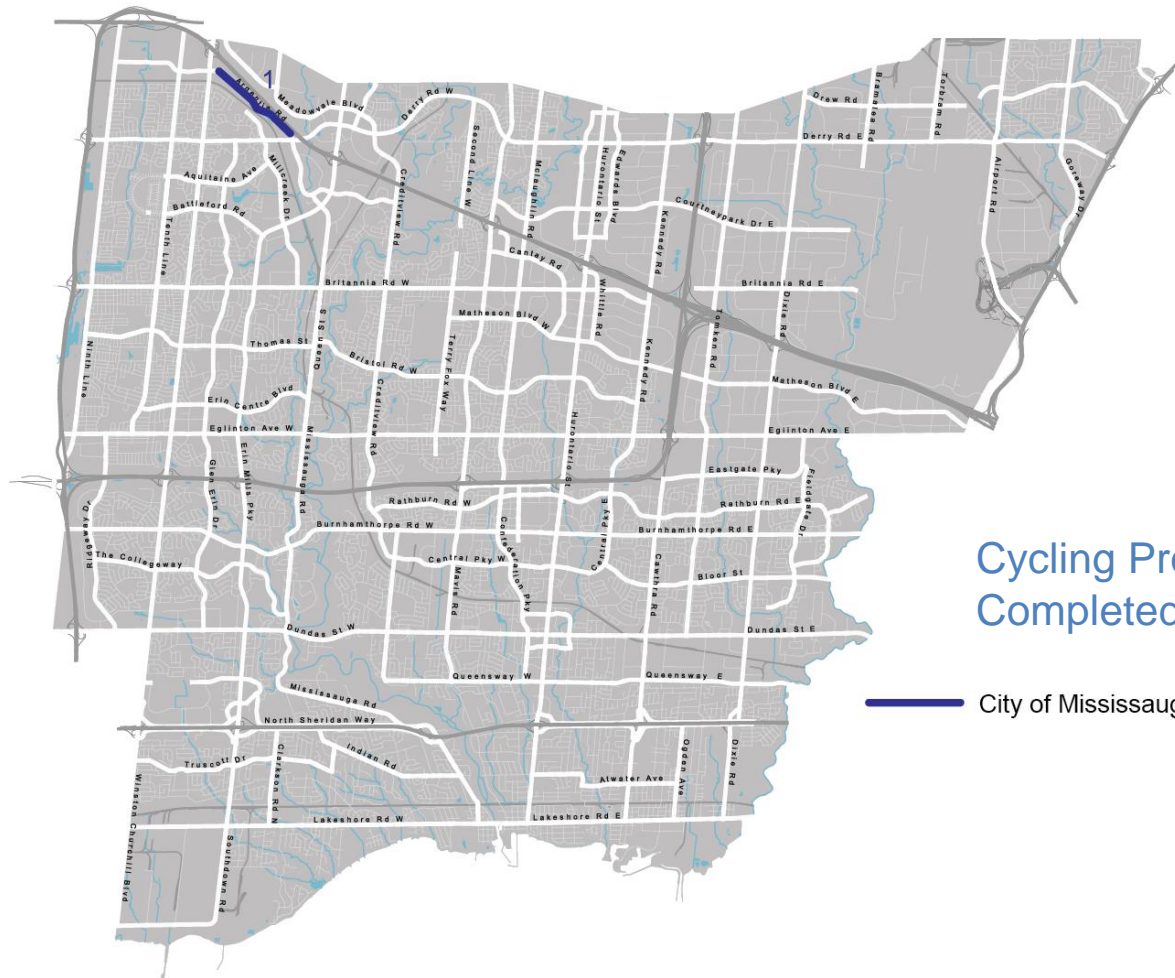




Cycling Projects Completed Since Last Report

Notes:

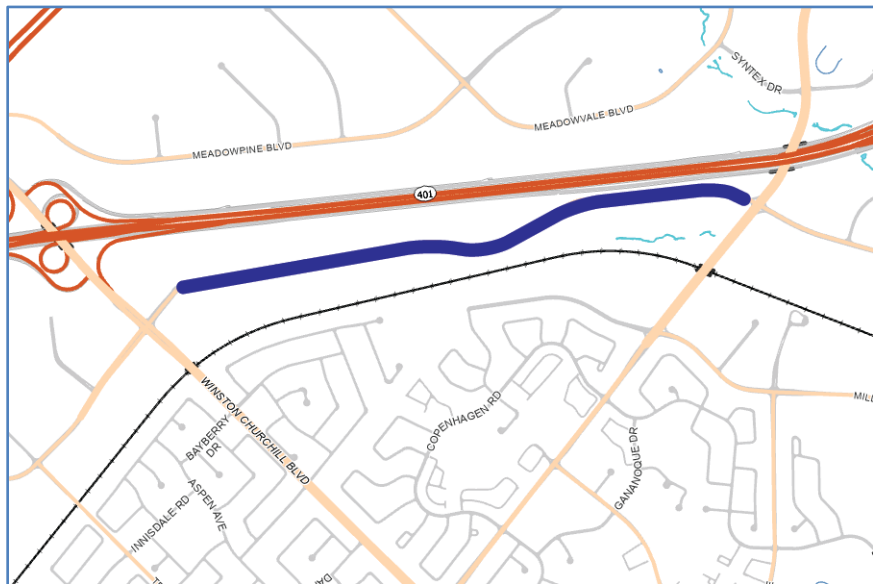
- Some pavement markings and signage may still need to be installed
- Photos may not reflect latest conditions



Cycling Projects Completed Since Last Report

City of Mississauga Transportation & Works Department

1. Argentia Protected Bike Lanes



Flex-post/bollard protected bike lanes have been constructed on Argentia Road as part of a road safety pilot project. Permanent installations to be determined for a 2025 road rehabilitation.

Argentia Road Protected Bike Lanes

Intersection east of Winston Churchill Boulevard to Derry Road West (2.2 km)

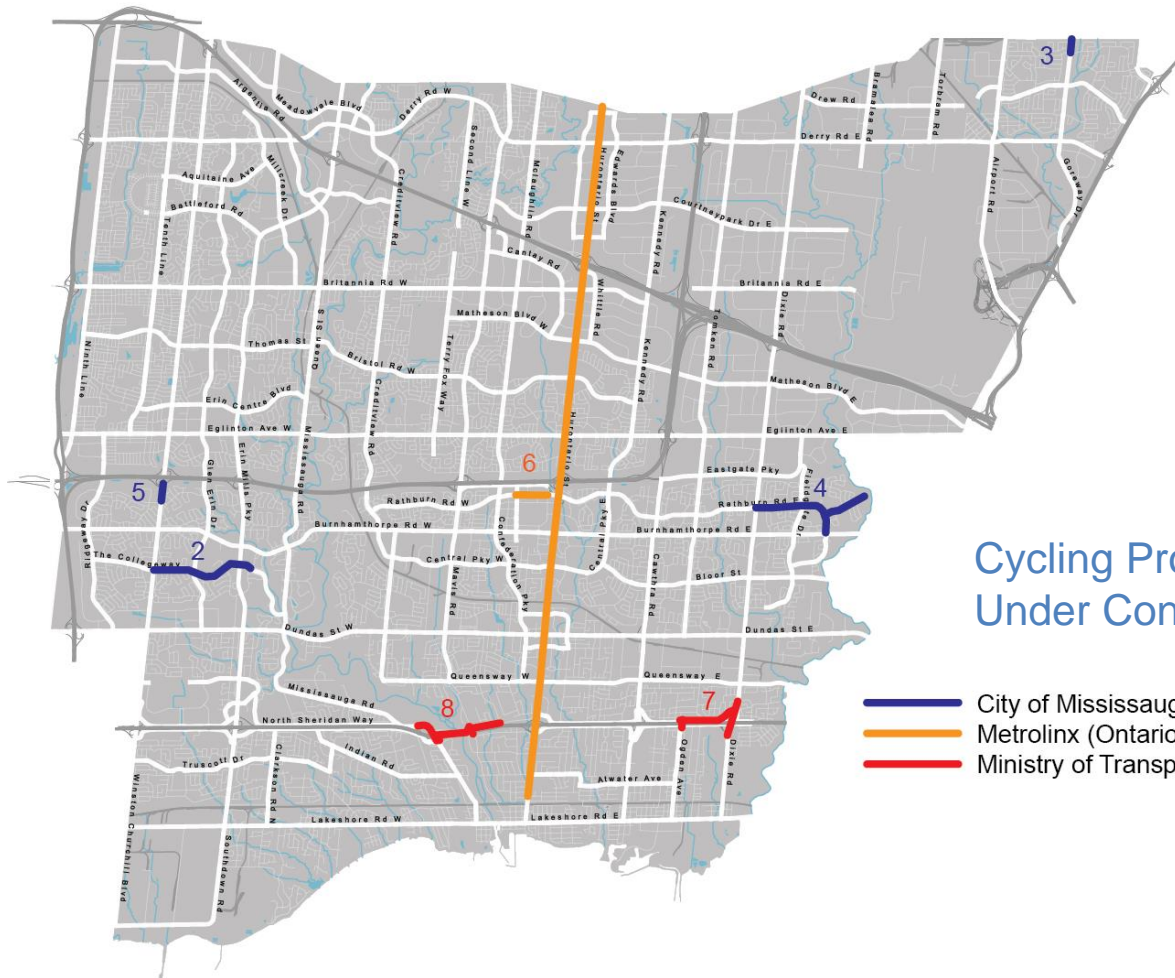
Argentia Road: New protected bike lanes



Cycling Projects Under Construction

Notes:

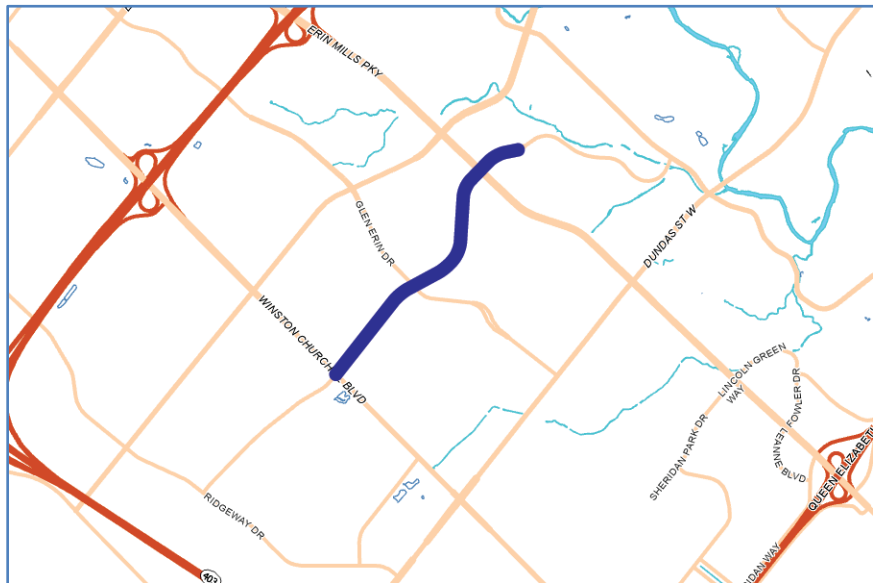
- Photos may not reflect latest conditions



Cycling Projects Under Construction

- City of Mississauga Transportation & Works Department
- Metrolinx (Ontario)
- Ministry of Transportation (Ontario)

2. Collegeway Cycle Tracks



New cycle tracks are under construction on The Collegeway. They will connect to the South Common Centre, Winston Churchill Trail, Erin Mills Trail, South Millway Bike Lanes, and future cycling infrastructure on Glen Erin Drive.

The Collegeway Cycle Tracks

Winston Churchill Boulevard to South Millway (east) (2.2 km)

The Collegeway: Installation and relocation of new lighting

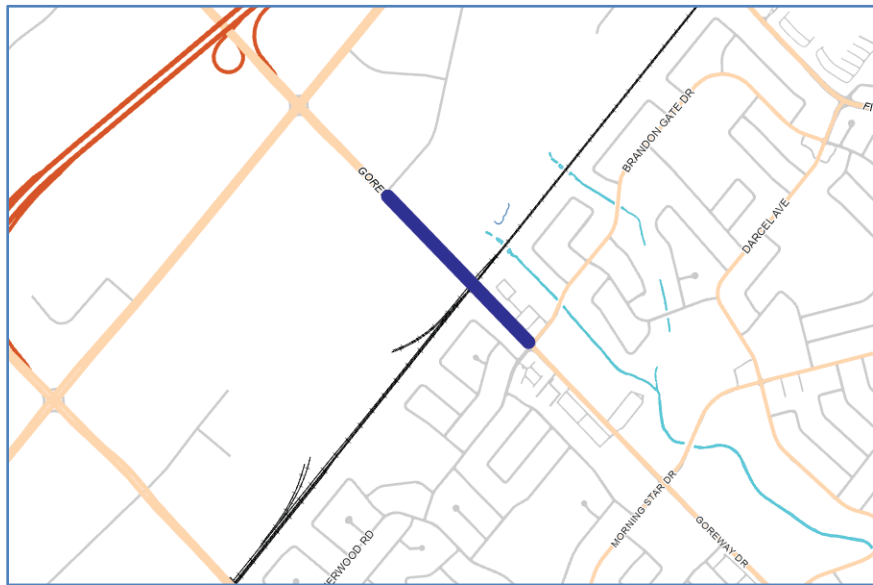
7.2



The Collegeway: Intersection reconfiguration for cycle tracks



3. Goreway Multi-Use Trail



A new multi-use trail is under construction on Goreway Drive, as part of the Goreway Drive Grade Separation Project. It will connect to Brampton, the Malton Loop bicycle route, and future cycling infrastructure on Goreway Drive to the south.

Goreway Drive Multi-Use Trail

Brampton border to Brandon Gate Drive (0.3 km)

Brandon Gate Dr

Goreway Drive: Location of future multi-use trail to Brampton



4. Rathburn-Ponytrail Cycle Tracks



New cycle tracks are under construction on Rathburn Road East and Ponytrail Drive. They will connect to the Dixie Trail, Burnhamthorpe Trail, Etobicoke Creek Trail, and the hydro corridor trail.

Rathburn Road East/Ponytrail Drive Cycle Tracks
Dixie Road to Etobicoke Creek/Burnhamthorpe Road East
(2.8 km)

Rathburn Road East: New curbs and grading for cycle tracks

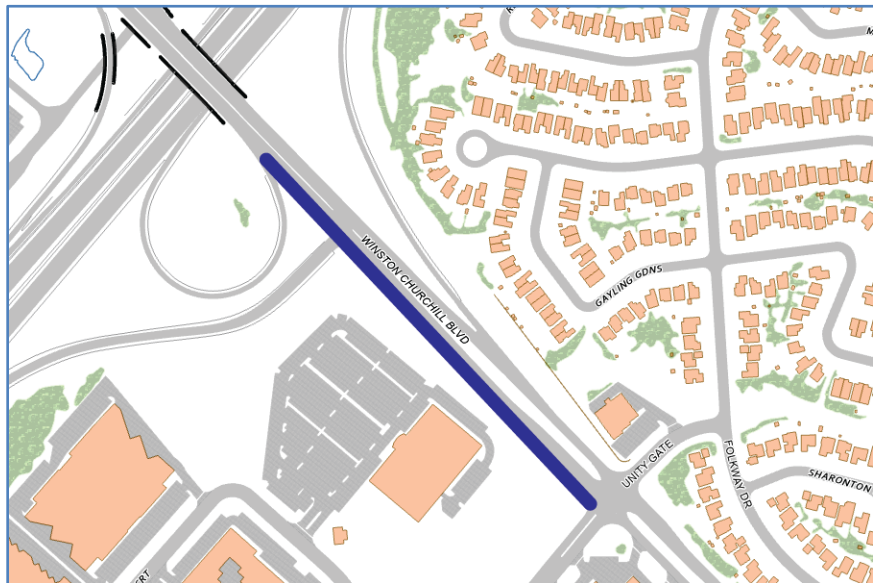
7.2



Rathburn Road East: Future cycle track bend out behind bus stop



5. Winston Churchill Multi-Use Trail



A new multi-use trail on the west boulevard of Winston Churchill Boulevard has been constructed. It will connect the highway bridge structure to the existing multi-use trail at Unity Drive.

Winston Churchill Boulevard Multi-Use Trail
Highway 403 to Unity Drive (0.5 km)

Winston Churchill Boulevard: Multi-use trail and retaining wall under construction

7.2



Winston Churchill Boulevard: Signalized crossroad installation at highway off-ramp

7.2



Provincial Projects Under Construction

6. Hurontario LRT Project (Metrolinx)

Hurontario Street Cycle Tracks

Brampton border to Queensway (12.1 km)

Hurontario Street Multi-Use Trail

Queensway to North Service Road (0.6 km)

North Service Road to north of Inglewood Drive (1.6 km, replacement)

North of Inglewood Drive to Eaglewood Boulevard (0.1 km)

Rathburn Road West Multi-Use Trail

Duke of York Boulevard to City Centre Drive (1.6 km, replacement)

7. QEW-Dixie Project (MTO)

Dixie Road Multi-Use Trail

Primate Road to Rometown Road (0.9 km)

North Service Road Multi-Use Trail

Westfield Drive to Dixie Road (1.1 km)

Ogden Avenue Active Transportation Crossing Replacement

North Service Road to South Service Road (0.1 km, replacement)

8. QEW-Credit River Project (MTO)

Mississauga Road Cycle Tracks

QEW westbound off-ramp to South Sheridan Way (0.6 km, bike lanes replacement)

Credit River Active Transportation Bridge (Nine Creeks Trail)

Mississauga Road to Stavebank Road (0.8 km)

Stavebank Road Active Transportation Crossing

Premium Way to north of Pinetree Crescent (0.1 km)

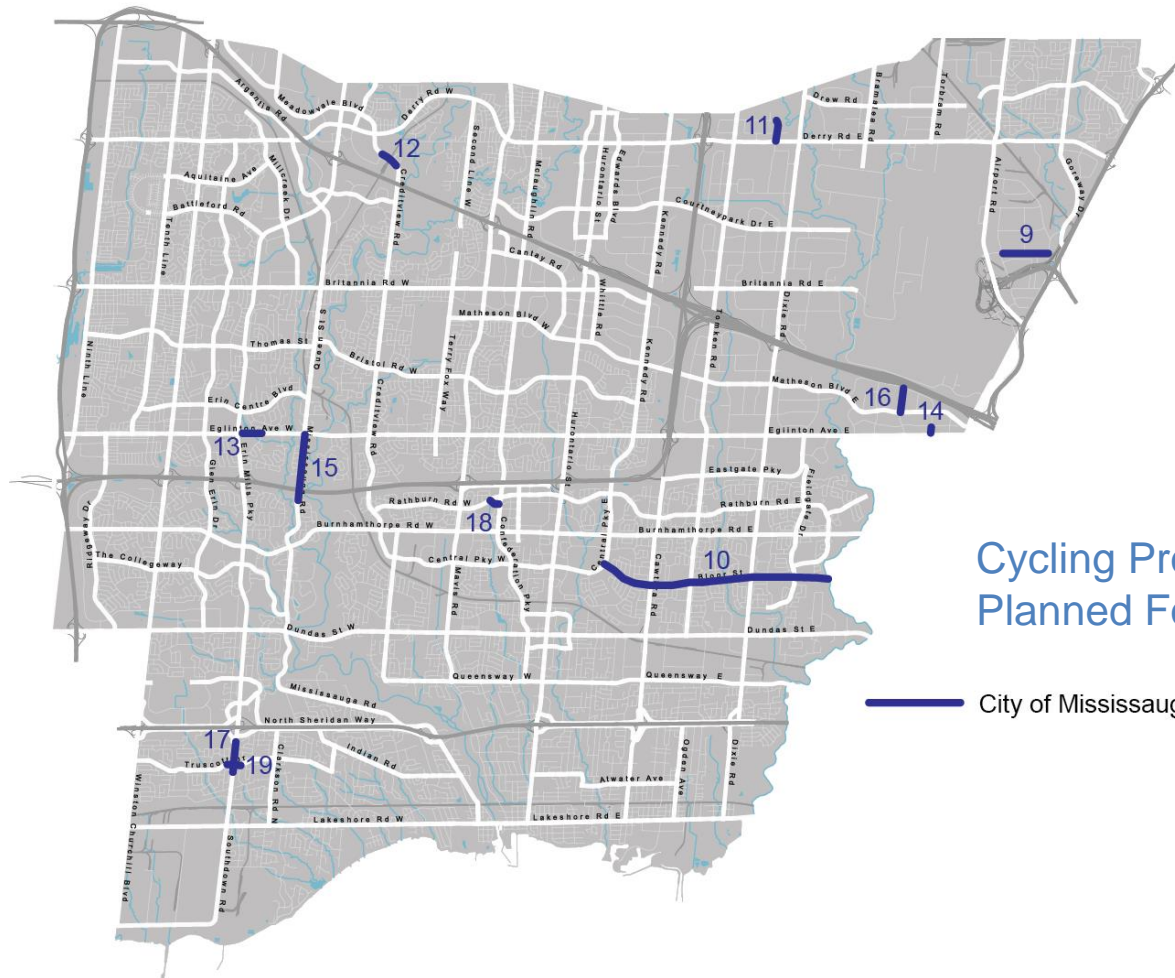
Premium Way Multi-Use Trail

Stavebank Road to Lynchmere Avenue (0.6 km)

Cycling Projects Planned For Tender in 2024

Notes:

- Projects listed here are tentative if not yet tendered
- Construction may start in 2024 or 2025



Cycling Projects Planned For Tender in 2024

City of Mississauga Transportation & Works Department

Cycling Projects Planned For Tender in 2024

- 9. American Drive Bicycle lanes: [Airport Road to Northwest Drive \(1.3 km\)](#)
- 10. Bloor Street Cycle tracks: [Central Parkway East to Etobicoke Creek \(5.0 km\)](#)
- 11. Cardiff Boulevard Multi-use trail: [Mount Charles Park to Derry Road East \(0.4 km\)](#)
- 12. Creditview Road Multi-use trail: [Financial Drive to Old Creditview Road \(0.4 km\)](#)
- 13. Eglinton Avenue West Multi-use trail: [Erin Mills Parkway to Credit Valley Road/Summersky Court \(0.5 km\)](#)
- 14. Explorer Drive Bicycle lanes: [Skymark Avenue to Eglinton Avenue West \(0.2 km\)](#)
- 15. Mississauga Road Bicycle lanes: [Eglinton Ave West to Bridlepath Trail \(1.5 km\)](#)
- 16. Orbitor Drive Bicycle lanes: [Explorer Drive to Matheson Boulevard East \(0.5 km\)](#)
- 17. Southdown Road Multi-use trail: [South Sheridan Way to South of Truscott Drive \(0.8 km\)](#)
- 18. Square One Drive (west extension) Cycle tracks: [Rathburn Road West to Confederation Parkway \(0.3 km\)](#)
- 19. Truscott Drive Cycle tracks: [Thetford Court to Barsuda Drive \(0.3 km\)](#)