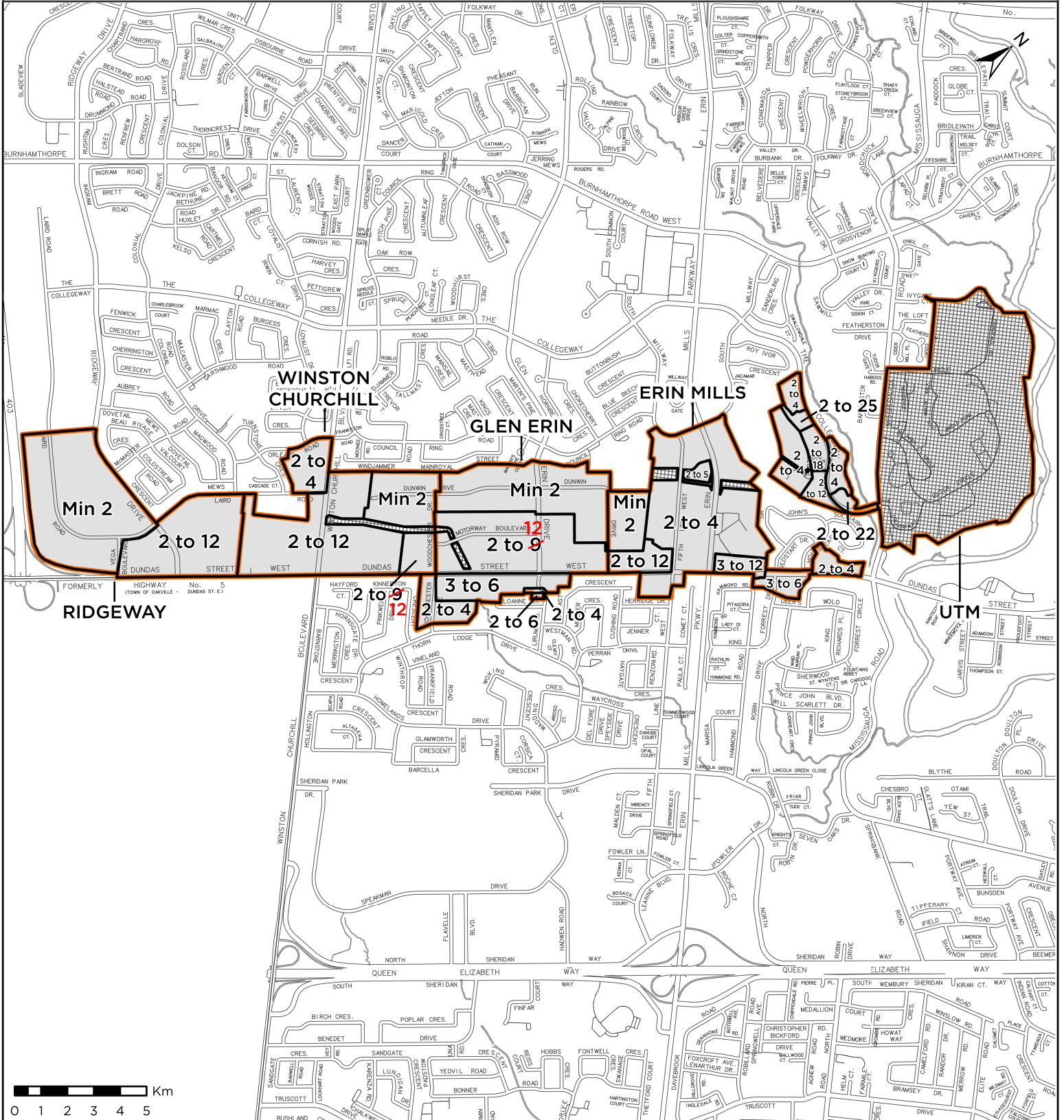


PROTECTED MAJOR TRANSIT STATION AREA (PMTSA)

SCHEDULE 8e (DUNDAS BRT- RIDGEWAY, WINSTON CHURCHILL, GLEN ERIN, ERIN MILLS, UTM)
Building Height Schedule



- Legend**
- PMTSA Height Range
 - Min # to Max # (In Storeys)
 - Height Not Applicable
 - Subject to Special Policy Area
 - PMTSA Boundary (Height Map)
 - MTSA_Height_Limits
 - Active Development Application
 - Red Text Proposed Changes
 - Blue Text Changes Reflecting Existing Buildings, Approved Development and MZOs

1- Variations in building height are subject to the policies of the Local Area Plan/Character Area
2- For the Region of Peel Employment Areas designations and applicable associated policies please refer to the Region of Peel Official Plan.



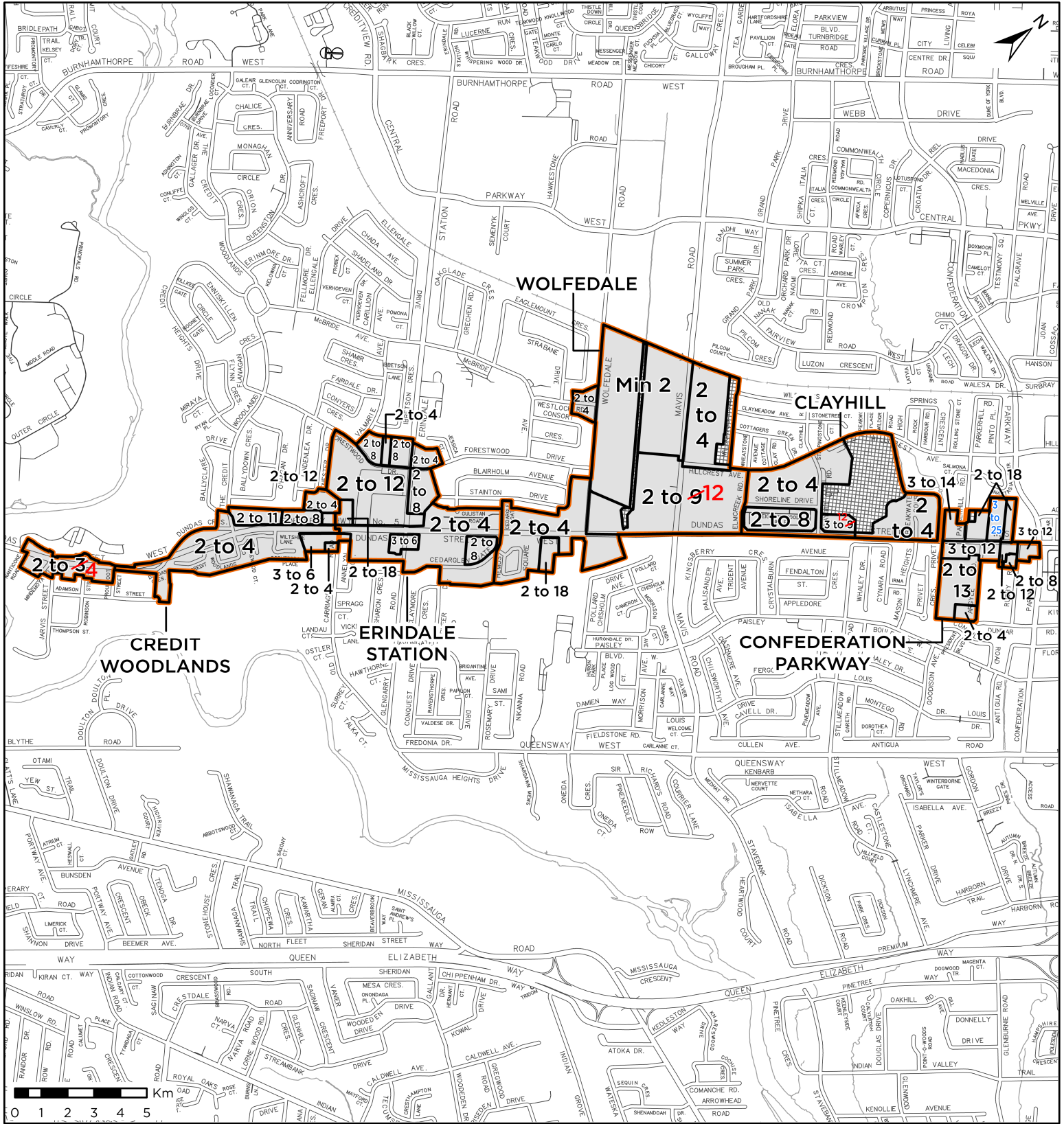
Produced by Geospatial Solutions

DRAFT

PROTECTED MAJOR TRANSIT STATION AREA (PMTSA)

SCHEDULE 8f (DUNDAS BRT- CREDIT WOODLANDS, ERINDALE STATION, WOLFEDALE, CONFEDERATION PARKWAY, CLAYHILL)

Building Height Schedule



Legend		<p>1- Variations in building height are subject to the policies of the Local Area Plan/Character Area</p> <p>2- For the Region of Peel Employment Areas designations and applicable associated policies please refer to the Region of Peel Official Plan.</p>
<p>Min # to Max # (In Storeys)</p> <p>Height Not Applicable</p> <p>Subject to Special Policy Area</p> <p>PMTSA Boundary (Height Map)</p> <p>MTSA_Height_Limits</p>	<p>Active Development Application</p> <p>Red Text Proposed Changes</p> <p>Blue Text Changes Reflecting Existing Buildings, Approved Development and MZOs</p>	

DRAFT

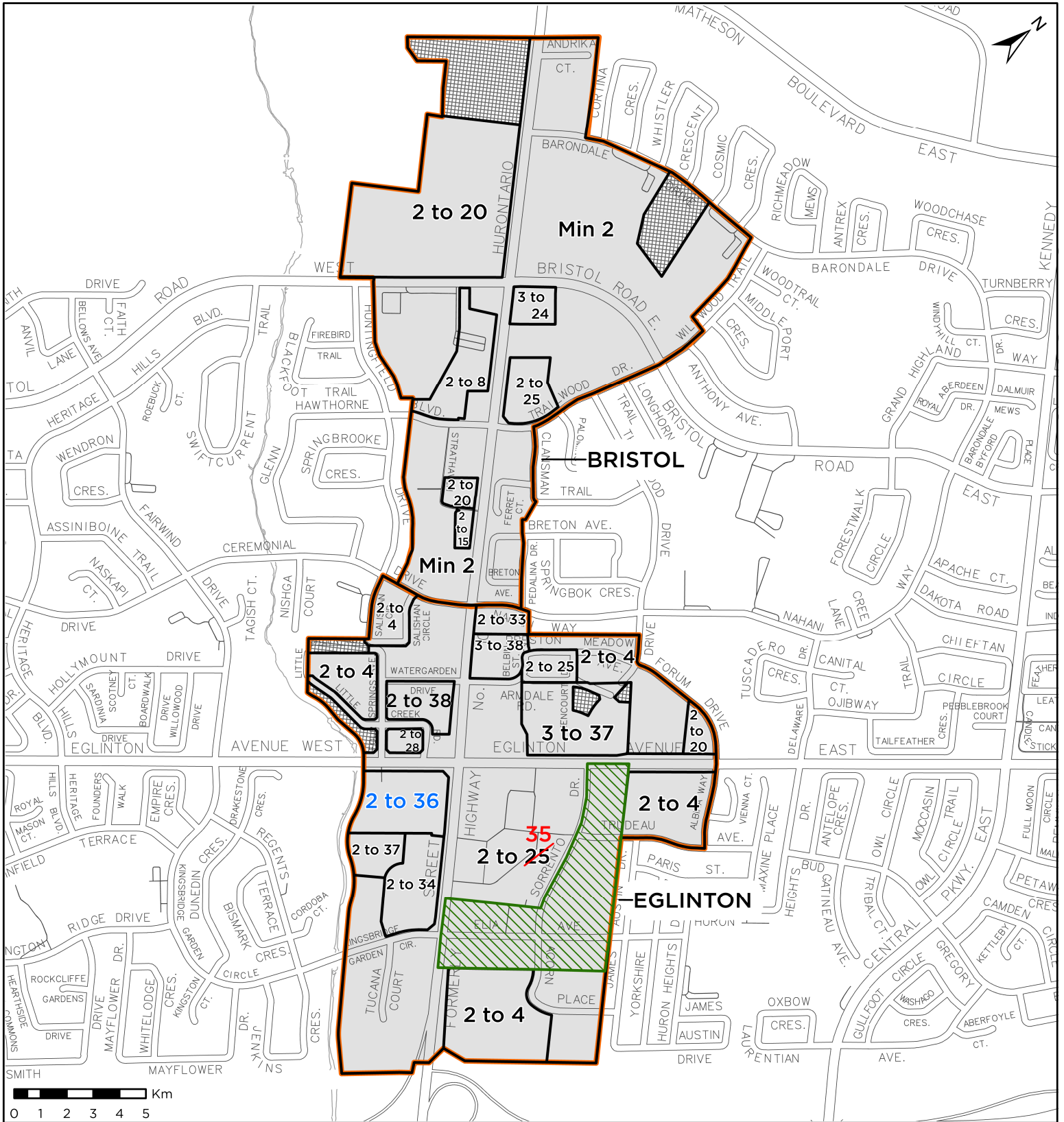


Produced by Geospatial Solutions

PROTECTED MAJOR TRANSIT STATION AREA (PMTSA)

SCHEDULE 8i (HURONTARIO BRT - BRISTOL, EGLINTON)

Building Height Schedule



- Legend**
- PMTSA Height Range
 - Min # to Max # (In Stores)
 - Height Not Applicable
 - Subject to Special Policy Area
 - PMTSA Boundary (Height Map)
 - MTSA_Height_Limits

- Active Development Application
- Red Text Proposed Changes
- Blue Text Changes Reflecting Existing Buildings, Approved Development and MZOs

1- Variations in building height are subject to the policies of the Local Area Plan/Character Area

2- For the Region of Peel Employment Areas designations and applicable associated policies please refer to the Region of Peel Official Plan.



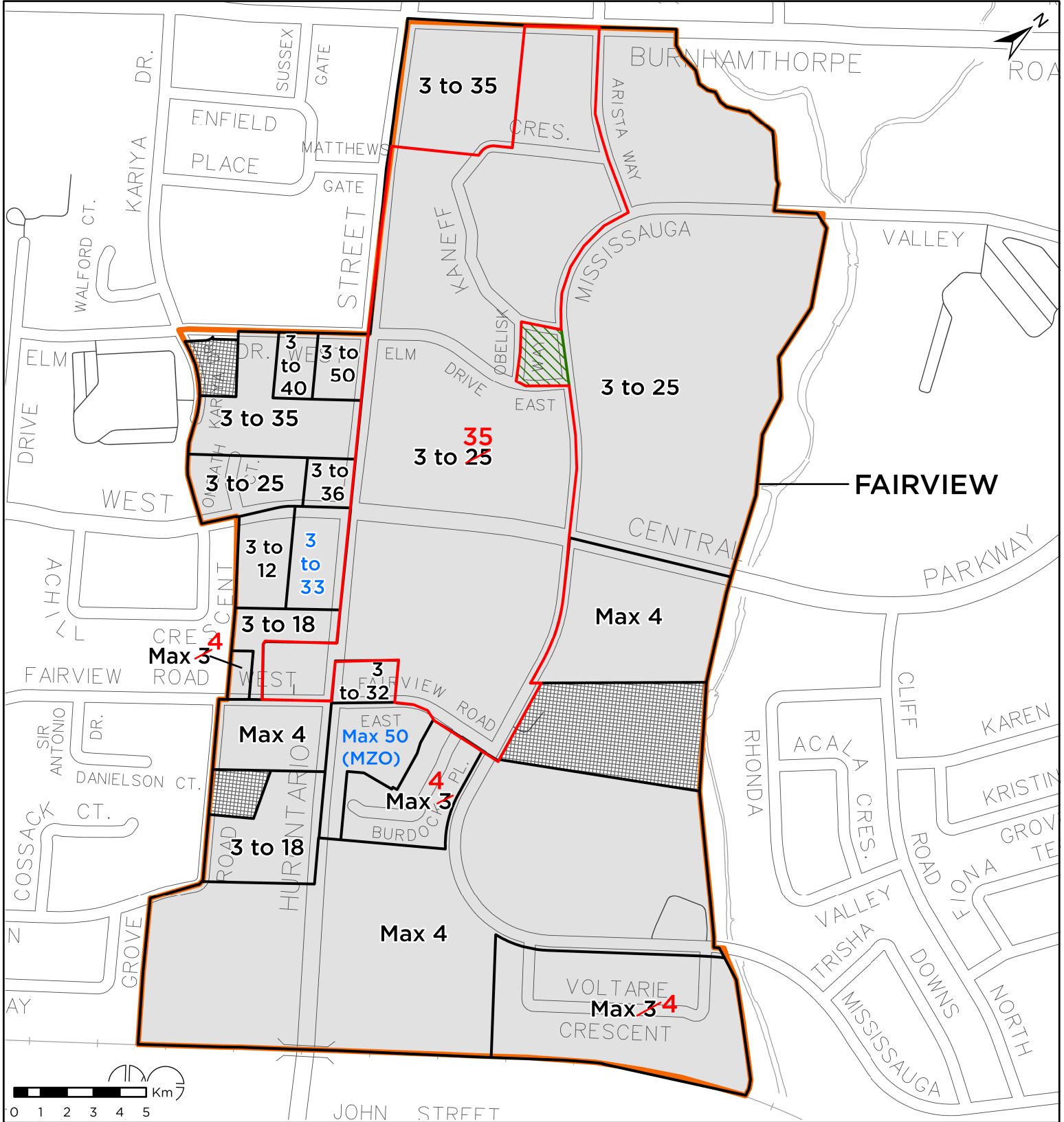
Produced by Geospatial Solutions

DRAFT

PROTECTED MAJOR TRANSIT STATION AREA (PMTSA)

SCHEDULE 8k (HURONTARIO LRT - FAIRVIEW)

Building Height Schedule



- Legend**
- PMTSA Height Range
 - Min # to Max # (In Storeys)
 - Height Not Applicable
 - Subject to Special Policy Area
 - PMTSA Boundary (Height Map)
 - MTSA_Height_Limits

- Active Development Application
- Red Text Proposed Changes
- Blue Text Changes Reflecting Existing Buildings, Approved Development and MZOs

DRAFT

1- Variations in building height are subject to the policies of the Local Area Plan/Character Area
 2- For the Region of Peel Employment Areas designations and applicable associated policies please refer to the Region of Peel Official Plan.

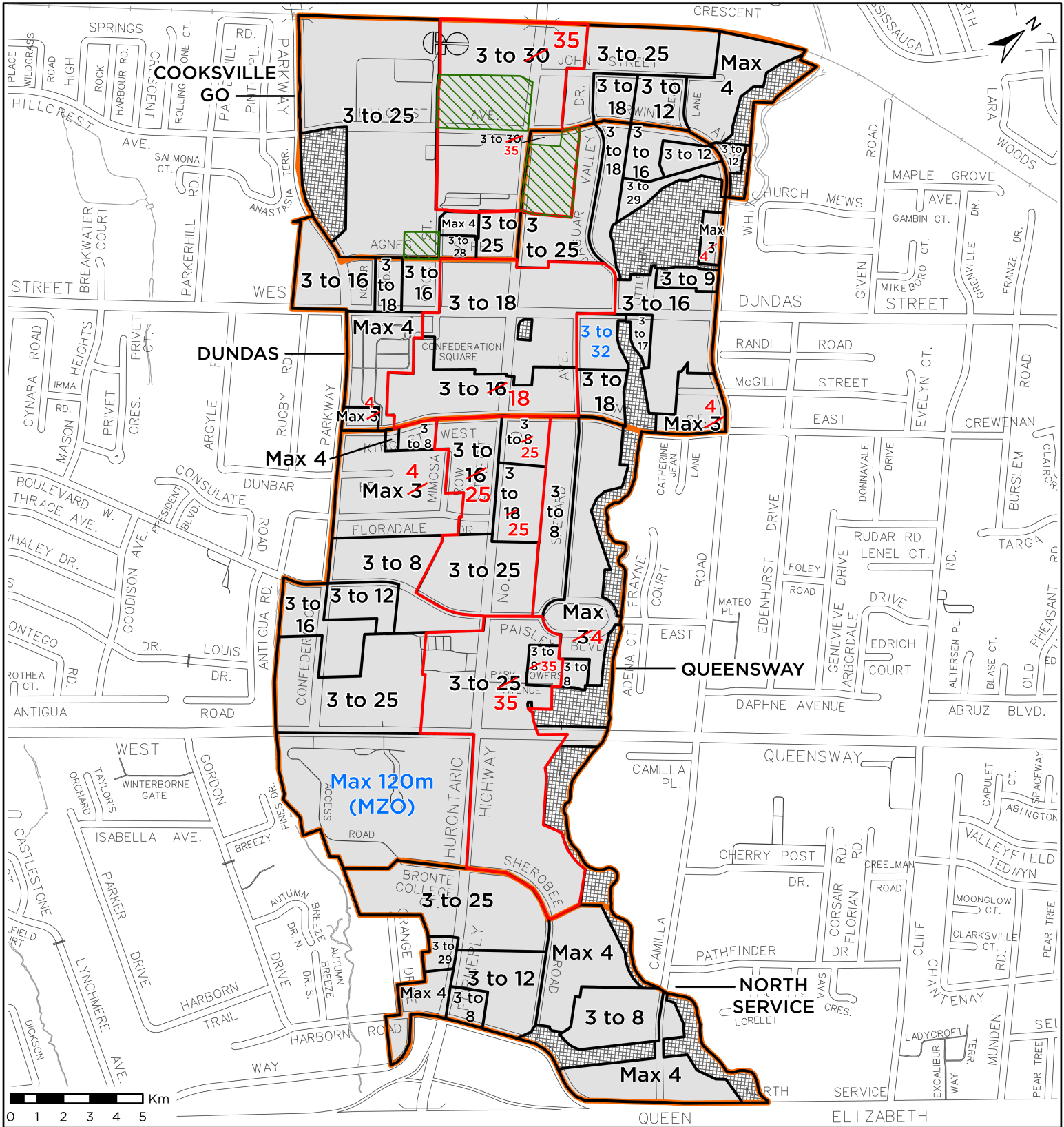


Produced by Geospatial Solutions

PROTECTED MAJOR TRANSIT STATION AREA (PMTSA)

SCHEDULE 8L (HURONTARIO LRT - COOKSVILLE GO, DUNDAS, QUEENSWAY, NORTH SERVICE)

Building Height Schedule



- Legend**
- PMTSA Height Range
 - Min # to Max # (In Storeys)
 - Height Not Applicable
 - Subject to Special Policy Area
 - PMTSA Boundary (Height Map)
 - MTSA_Height_Limits

- Active Development Application
- Red Text Proposed Changes
- Blue Text Changes Reflecting Existing Buildings, Approved Development and MZOs

1- Variations in building height are subject to the policies of the Local Area Plan/Character Area

2- For the Region of Peel Employment Areas designations and applicable associated policies please refer to the Region of Peel Official Plan.

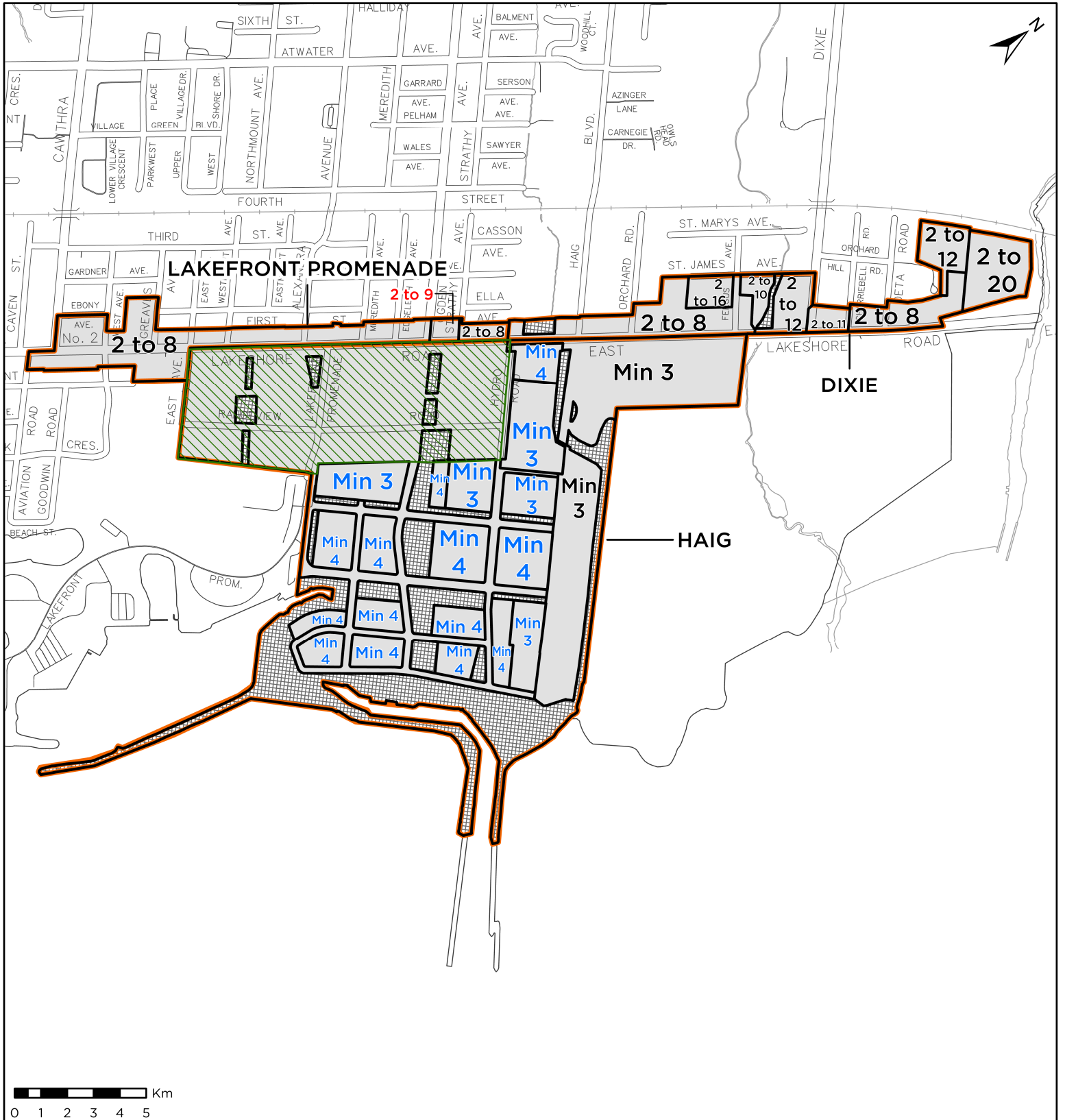
DRAFT



Produced by Geospatial Solutions

PROTECTED MAJOR TRANSIT STATION AREA (PMTSA) SCHEDULE 8q (LAKEFRONT PROMENADE, DIXIE, HAIG)

Building Height Schedule



- Legend**
- PMTSA Height Range
 - Min # to Max # (In Storeys)
 - Height Not Applicable
 - Subject to Special Policy Area
 - PMTSA Boundary (Height Map)
 - MTSA_Height_Limits
 - Active Development Application
 - Red Text Proposed Changes
 - Blue Text Changes Reflecting Existing Buildings, Approved Development and MZOs

1- Variations in building height are subject to the policies of the Local Area Plan/Character Area
2- For the Region of Peel Employment Areas designations and applicable associated policies please refer to the Region of Peel Official Plan.



Produced by Geospatial Solutions

DRAFT