

A by-law to amend By-law Number 0225-2007, as amended.

WHEREAS pursuant to section 34 of the *Planning Act*, R.S.O. 1990, c.P.13, as amended, the council of a local municipality may pass a zoning by-law;

NOW THEREFORE the Council of The Corporation of the City of Mississauga ENACTS as follows:

1. By-law Number 0225-2007, as amended, being a City of Mississauga Zoning By-law, is amended by adding Clauses 2.1.34.1(5)(11) and 2.1.34.1(5)(12) as follows:

(11) up to 83 units approved by Mississauga City Council through By-law 0116-2023

(12) up to 164 units approved by Mississauga City Council through By-law 0206-2023
2. By-law Number 0225-2007, as amended, is further amended by changing Cells B2.0 and B5.0 of Table 2.1.34.2 contained in Subsection 2.1.34 as follows:

Column A		B	C
Line 1.0	IZ AREA	AFFORDABLE OWNERSHIP HOUSING UNITS	AFFORDABLE RENTAL HOUSING UNITS
2.0	IZ-1	7% 5%	3.5%
3.0	IZ-2	5%	2.5%
4.0	IZ-3A and IZ-3B	4%	2%
5.0	IZ-4	10% 5%	5%

3. By-law Number 0225-2007, as amended, is further amended by deleting the words "30 years" and substituting the words "25 years" in Sentence 2.1.34.3(1) contained in Subsection 2.1.34.
4. By-law Number 0225-2007, as amended, is further amended by deleting the words "99 years" and substituting the words "25 years" in Sentence 2.1.34.3(2) contained in Subsection 2.1.34.

5. By-law Number 0225-2007, as amended, is further amended by deleting the words "99 year" and substituting the words "25 year" in Sentences 2.1.34.5(1) and 2.1.34.5(2) contained in Subsection 2.1.34.
6. By-law Number 0225-2007, as amended, is further amended by adding the words "**interior lots** having a **lot frontage** equal to or greater than 18.0 m" to Cells A2.1 and A2.2 of Table 4.2.2 contained in Subsection 4.2.2 as follows:

Column A		B
Line		
2.0	MINIMUM COMBINED WIDTH OF SIDE YARDS	
2.1	One storey dwelling - interior lots having a lot frontage equal to or greater than 18.0 m	20% of the lot frontage
2.2	Dwelling with more than one storey - interior lots having a lot frontage equal to or greater than 18.0 m	27% of the lot frontage

7. By-law Number 0225-2007, as amended, is further amended by adding Clause 4.2.2.190.1(1) in Exception Table 4.2.2.190 as follows:

4.2.2.190	Exception: RL-190	Map # 57	By-law: 0174-2017, 0181-2018/LPAT Order 2019 February 15, 0048-2025
Regulations			
4.2.2.190.1	A detached dwelling shall comply with the RS zone regulations contained in Subsection 4.2.1 of this By-law except that:		
	(1)	minimum setback to a sight triangle	0.0 m

8. By-law Number 0225-2007, as amended, is further amended by adding Clauses 4.2.2.192.1(2), 4.2.2.192.1(4) and 4.2.2.192.1(5) in Exception Table 4.2.2.192 and renumbering the remaining Clauses in the Table accordingly as follows:

4.2.2.192	Exception: RL-192	Map # 26, 29, 30	By-law: 0379-2009, 0174-2017,0181-2018/ LPAT Order 2019 February 15, 0048-2025
Regulations			
4.2.2.192.1	Detached Dwelling:		
	(1)	minimum lot area - interior lot	275 m ²
	(2)	minimum lot area - corner lot	500 m ²
	(3)	minimum lot frontage - interior lot	9.0 m
	(4)	minimum lot frontage - corner lot	16.5 m
	(5)	maximum lot coverage	40%
	(6)	minimum front yard	4.5 m
	(7)	minimum exterior side yard	4.5 m
	(8)	minimum setback to garage face	6.0 m
	(9)	maximum driveway width	6.0 m

9. By-law Number 0225-2007, as amended, is further amended by adding Clause 4.2.2.193.1(5) in Exception Table 4.2.2.193 and renumbering the remaining Clauses in the Table accordingly as follows:

4.2.2.193	Exception: RL-193	Map # 30	By-law: 0379-2009, 0174-2017, 0181-2018/ LPAT Order 2019 February 15, 0048-2025
Regulations			
4.2.2.193.1	Detached Dwelling:		
	(1)	minimum lot area - interior lot	370 m ²
	(2)	minimum lot area - corner lot	460 m ²
	(3)	minimum lot frontage - interior lot	12.0 m
	(4)	minimum lot frontage - corner lot	15.0 m
	(5)	maximum lot coverage	40%
	(6)	minimum rear yard where lands abut an OS1 zone	6.0 m
	(7)	minimum front yard	4.5 m
	(8)	minimum exterior side yard	4.5 m
	(9)	minimum setback to garage face	6.0 m

10. By-law Number 0225-2007, as amended, is further amended by adding Clauses 4.2.2.194.1(1), 4.2.2.194.1(2), 4.2.2.194.1(4) and 4.2.2.194.1(5) in Exception Table 4.2.2.194 and renumbering the remaining Clauses in the Table accordingly as follows:

4.2.2.194	Exception: RL-194	Map # 56	By-law: 0379-2009, 0174-2017, 0181-2018/ LPAT Order 2019 February 15, 0048-2025
Regulations			
4.2.2.194.1	Detached Dwelling:		
	(1)	minimum lot area - interior lot	365 m ²
	(2)	minimum lot area - corner lot	500 m ²
	(3)	minimum lot frontage - interior lot	9.0 m
	(4)	minimum lot frontage - corner lot	16.5 m
	(5)	maximum lot coverage	40%
	(6)	maximum gross floor area - residential	0.6 times the lot area
	(7)	minimum front yard	4.5 m
	(8)	minimum exterior side yard	4.5 m
	(9)	minimum setback to garage face	6.0 m
	(10)	maximum driveway width	6.0 m

11. By-law Number 0225-2007, as amended, is further amended by adding Clauses 4.2.2.196.2(1) and 4.2.2.196.2(2) in Exception Table 4.2.2.196 and renumbering the remaining Clauses in the Table accordingly as follows:

4.2.2.196	Exception: RL-196	Map # 31	By-law: 0174-2017, 0048-2025
Regulations			
4.2.2.196.2	Detached Dwelling:		
	(1)	minimum lot area - interior lot	365 m ²
	(2)	minimum lot area - corner lot	500 m ²
	(3)	minimum lot frontage - interior lot	9.0 m
	(4)	minimum lot frontage - corner lot	12.0 m
	(5)	minimum landscaped area	25% of the lot area
	(6)	maximum driveway width	6.0 m
	(7)	<i>deleted</i>	
	(8)	<i>deleted</i>	

12. By-law Number 0225-2007, as amended, is further amended by adding Clause 4.2.2.197.1(3) in Exception Table 4.2.2.197 as follows:

4.2.2.197	Exception: RL-197	Map # 57	By-law: 0325-2008, 0174-2017, 0181-2018/ LPAT Order 2019 February 15, 0048-2025
Regulations			
4.2.2.197.1	A detached dwelling shall comply with the RS zone regulations contained in Subsection 4.2.1 of this By-law except that:		
	(3)	minimum setback to a sight triangle	0.0 m

13. By-law Number 0225-2007, as amended, is further amended by adding Sentence 4.2.2.198.3 in Exception Table 4.2.2.198 as follows:

4.2.2.198	Exception: RL-198	Map # 37W	By-law: 0174-2017, 0048-2025
Regulations			
4.2.2.198.3	A detached dwelling shall comply with the RL zones regulations contained in Subsection 4.2.1 of this By-law except that:		
	(1)	minimum lot area - interior lot	365 m ²
	(2)	minimum lot area - corner lot	500 m ²
	(3)	minimum lot frontage - interior lot	12.0 m
	(4)	minimum lot frontage - corner lot	16.5 m
	(5)	maximum lot coverage	40%
	(6)	minimum front yard	6.0 m
	(7)	minimum exterior side yard	4.5 m
	(8)	minimum setback to garage face	6.0 m

14. By-law Number 0225-2007, as amended, is further amended by adding Sentence 4.2.2.200.3 in Exception Table 4.2.2.200 as follows:

4.2.2.200	Exception: RL-200	Map # 20	By-law: 0048-2025
Regulations			
4.2.2.200.3	A detached dwelling shall comply with the RL zones regulations contained in Subsection 4.2.1 of this By-law except that:		
(1)	minimum lot area - interior lot	365 m ²	
(2)	minimum lot area - corner lot	500 m ²	
(3)	minimum lot frontage - interior lot	12.0 m	
(4)	minimum lot frontage - corner lot	16.5 m	
(5)	maximum lot coverage	40%	
(6)	minimum front yard	6.0 m	
(7)	minimum exterior side yard	4.5 m	
(8)	minimum setback to garage face	6.0 m	

15. By-law Number 0225-2007, as amended, is further amended by adding Sentence 4.2.2.201.3 in Exception Table 4.2.2.201 as follows:

4.2.2.201	Exception: RL-201	Map # 09	By-law: 0379-2009, 0174-2017, 0181-2018/ LPAT Order 2019 February 15, 0048-2025
Regulations			
4.2.2.201.3	A detached dwelling shall comply with the RL zones regulations contained in Subsection 4.2.1 of this By-law except that:		
(1)	minimum lot area - interior lot	365 m ²	
(2)	minimum lot area - corner lot	500 m ²	
(3)	minimum lot frontage - interior lot	12.0 m	
(4)	minimum lot frontage - corner lot	16.5 m	
(5)	maximum lot coverage	40%	
(6)	minimum front yard	6.0 m	
(7)	minimum exterior side yard	4.5 m	
(8)	minimum setback to garage face	6.0 m	

16. By-law Number 0225-2007, as amended, is further amended by adding Sentence 4.2.2.202.4 in Exception Table 4.2.2.202 as follows:

4.2.2.202	Exception: RL-202	Map # 55	By-law: 0174-2017, 0048-2025
Regulations			
4.2.2.202.4	A detached dwelling shall comply with the RL zones regulations contained in Subsection 4.2.1 of this By-law except that:		
(1)	minimum lot area - interior lot	365 m ²	
(2)	minimum lot area - corner lot	500 m ²	
(3)	minimum lot frontage - interior lot	12.0 m	
(4)	minimum lot frontage - corner lot	16.5 m	
(5)	maximum lot coverage	40%	
(6)	minimum front yard	6.0 m	
(7)	minimum exterior side yard	4.5 m	
(8)	minimum setback to garage face	6.0 m	

17. By-law Number 0225 2007, as amended, is further amended by adding Sentence 4.2.2.207.5 in Exception Table 4.2.2.207 as follows:

4.2.2.207	Exception: RL-207	Map # 09	By-law: 0181-2018/ LPAT Order 2019 February 15, 0048-2025
Regulations			
4.2.2.207.5	A detached dwelling shall comply with the RL zones regulations contained in Subsection 4.2.1 of this By-law except that:		
(1)	minimum lot area - interior lot	365 m ²	
(2)	minimum lot area - corner lot	500 m ²	
(3)	minimum lot frontage - interior lot	12.0 m	
(4)	minimum lot frontage - corner lot	16.5 m	
(5)	maximum lot coverage	40%	
(6)	minimum front yard	6.0 m	
(7)	minimum exterior side yard	4.5 m	
(8)	minimum setback to garage face	6.0 m	

18. By-law Number 0225-2007, as amended, is further amended by adding Sentence 4.2.2.209.3 in Exception Table 4.2.2.209 as follows:

4.2.2.209	Exception: RL-209	Map # 16, 27	By-law: 0174-2017, 0048-2025
Regulations			
4.2.2.209.3	A detached dwelling shall comply with the RL zones regulations contained in Subsection 4.2.1 of this By-law except that:		
	(1) minimum lot area - interior lot	365 m ²	
	(2) minimum lot area - corner lot	500 m ²	
	(3) minimum lot frontage - interior lot	12.0 m	
	(4) minimum lot frontage - corner lot	16.5 m	
	(5) maximum lot coverage	40%	
	(6) minimum front yard	6.0 m	
	(7) minimum exterior side yard	4.5 m	
	(8) minimum setback to garage face	6.0 m	

19. By-law Number 0225-2007, as amended, is further amended by adding Clauses 4.2.2.210.1(2) and 4.2.2.210.1(4) in Exception Table 4.2.2.210 and renumbering the remaining Clauses in the Table accordingly as follows:

4.2.2.210	Exception: RL-210	Map # 30	By-law: 0379-2009, 0174-2017, 0181-2018/ LPAT Order 2019 February 15, 0048-2025
Regulations			
4.2.2.210.2	Detached Dwelling:		
	(1) minimum lot area - interior lot	275 m ²	
	(2) minimum lot area - corner lot	500 m ²	
	(3) minimum lot frontage	9.0 m	
	(4) maximum lot coverage	40%	
	(5) minimum front yard	4.5 m	
	(6) minimum exterior side yard	4.5 m	
	(7) minimum setback to garage face	6.0 m	
	(8) maximum driveway width	6.0 m	

20. By-law Number 0225-2007, as amended, is further amended by adding Clause 4.2.2.213.1(8) in Table 4.2.2.213 as follows:

4.2.2.213	Exception: RL-213	Map # 57	By-law: 0455-2007, 0174-2017, 0181-2018/ LPAT Order 2019 February 15, 0048-2025
Regulations			
4.2.2.213.1	A detached dwelling shall comply with the RS zone regulations contained in Subsection 4.2.1 of this By-law except that:		
	(8)	minimum setback to a sight triangle	0.0 m

21. By-law Number 0225-2007, as amended, is further amended by adding the words "except that:" to Sentence 4.2.2.214.1 and adding Clause 4.2.2.214.1(1) in Exception Table 4.2.2.214 as follows:

4.2.2.214	Exception: RL-214	Map # 57	By-law: 0117-2014, 0174-2017, 0181-2018/ LPAT Order 2019 February 15, 0048-2025
Regulations			
4.2.2.214.1	A detached dwelling shall comply with the RS zone regulations contained in Subsection 4.2.1 of this By-law except that:		
	(1)	minimum setback to a sight triangle	0.0 m

22. By-law Number 0225-2007, as amended, is further amended by adding the following Exception Table:

4.2.2.228	Exception: RL-228	Map # 03, 06, 07, 11, 12, 15, 16, 20, 21, 23, 25, 26, 27, 31, 32, 39E, 46W, 47, 48E, 48W, 54W, 55	By-law:
In a RL-228 zone the permitted uses and applicable regulations shall be as specified for a RL zone except that the following uses/regulations shall apply:			
Regulations			
4.2.2.228.1	A detached dwelling shall comply with the RL zones regulations contained in Subsection 4.2.1 of this By-law except that:		
	(1)	minimum lot area - interior lot	365 m ²
	(2)	minimum lot area - corner lot	500 m ²
	(3)	minimum lot frontage - interior lot	12.0 m
	(4)	minimum lot frontage - corner lot	16.5 m
	(5)	maximum lot coverage	40%
	(6)	minimum front yard	6.0 m
	(7)	minimum exterior side yard	4.5 m
	(8)	minimum setback to garage face - exterior side yard	6.0 m

23. Map Numbers 03, 06, 07, 11, 12, 15, 16, 20, 21, 23, 25, 26, 27, 31, 32, 39E, 46W, 47, 48E, 48W, 54W and 55 of Schedule "B" to By-law Number 0225-2007, as amended, being a City of Mississauga Zoning By-law, are amended by changing thereon certain lands zoned "RL" to "RL-228", PROVIDED HOWEVER THAT the "RL-228" zoning shall only apply to the lands which are shown on the attached Schedules "A1" to "A22", which are deemed to be an integral part of this By-law.

24. Map Number 03 of Schedule "B" to By-law Number 0225-2007, as amended, is further amended by changing thereon from "RS-234" to "RL-9", PROVIDED HOWEVER THAT the "RL-9" zoning shall only apply to the lands which are shown on the attached Schedule "A1", which is deemed to be an integral part of this By-law.

25. The greyed-out text, identified in Sections 2, 6 to 12, 19 to 21 of this By-law, is for information purposes only and does not form part of the amendments contained in this By-law.

ENACTED and PASSED this _____ day of _____, 2025.

Approved by Legal Services City Solicitor City of Mississauga

Katie Pfaff
Date: July 28, 2025
File: LA.25-24.106

MAYOR

CLERK



PARKING PRECINCT



INCLUSIONARY ZONING AREA

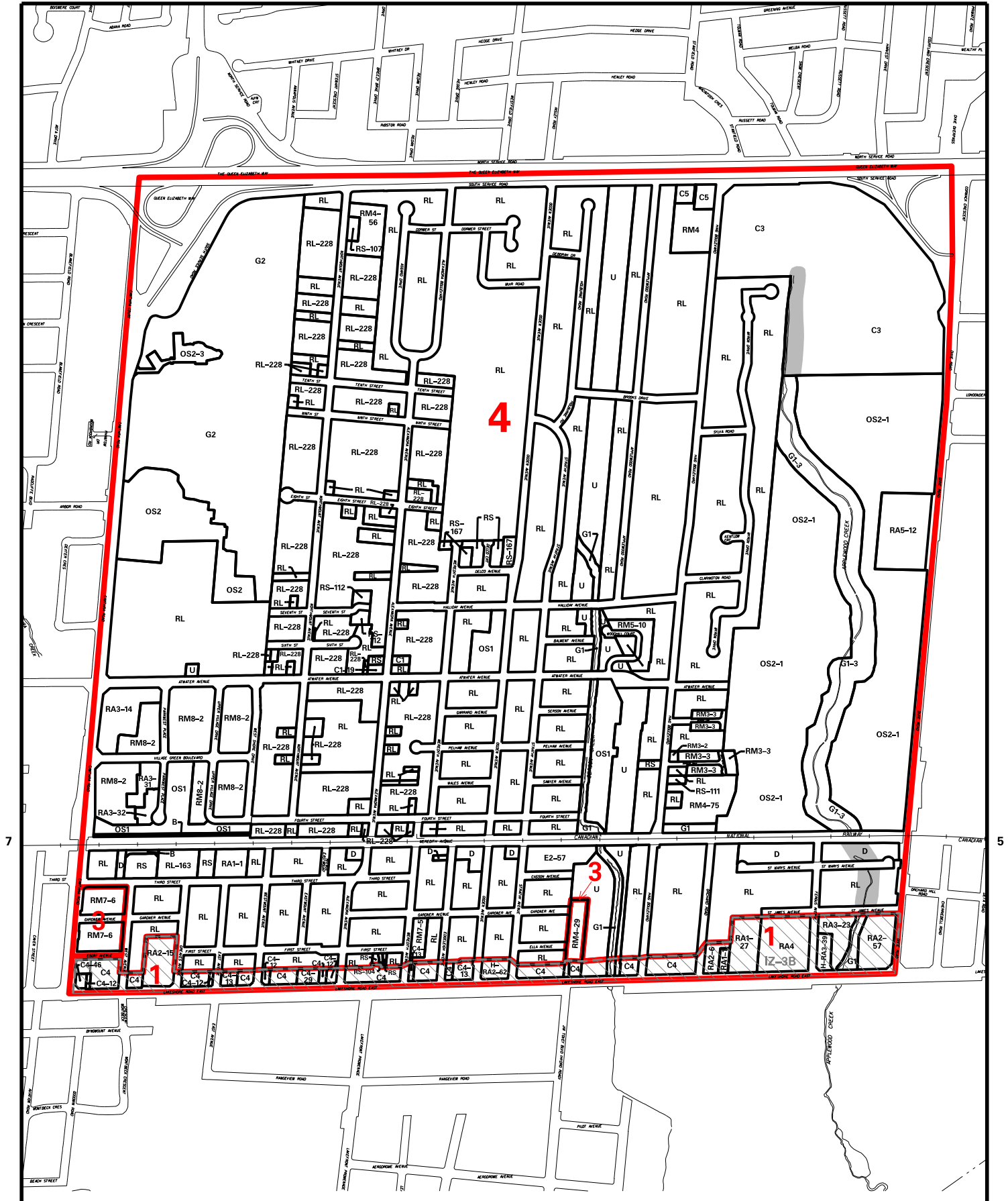


GREENLANDS OVERLAY

CITY OF MISSISSAUGA

BY-LAW





1,2,3,4

PARKING PRECINCT



PARKING PRECINCT BOUNDARY

IZ-#

INCLUSIONARY ZONING AREA



INCLUSIONARY ZONING OVERLAY



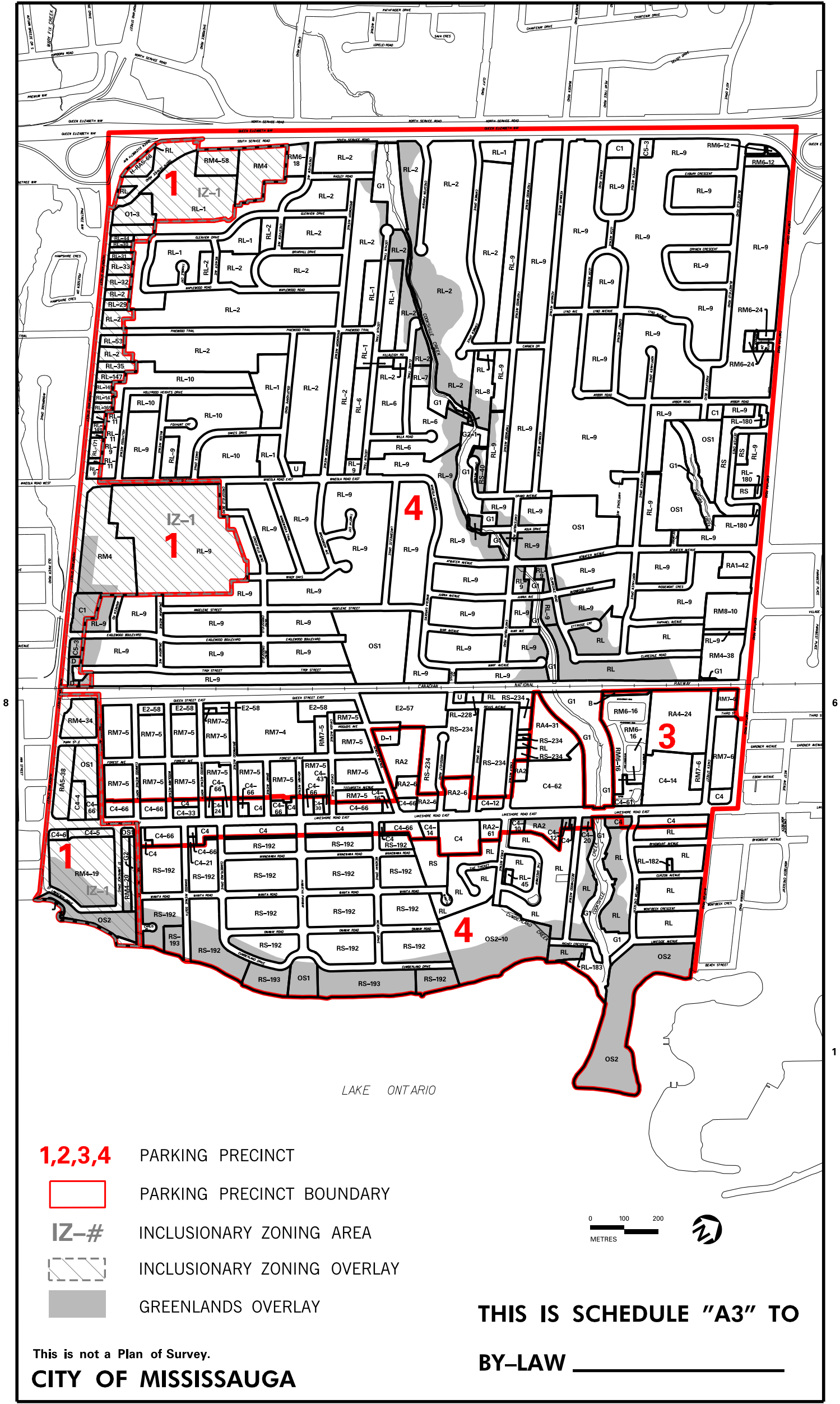
GREENLANDS OVERLAY

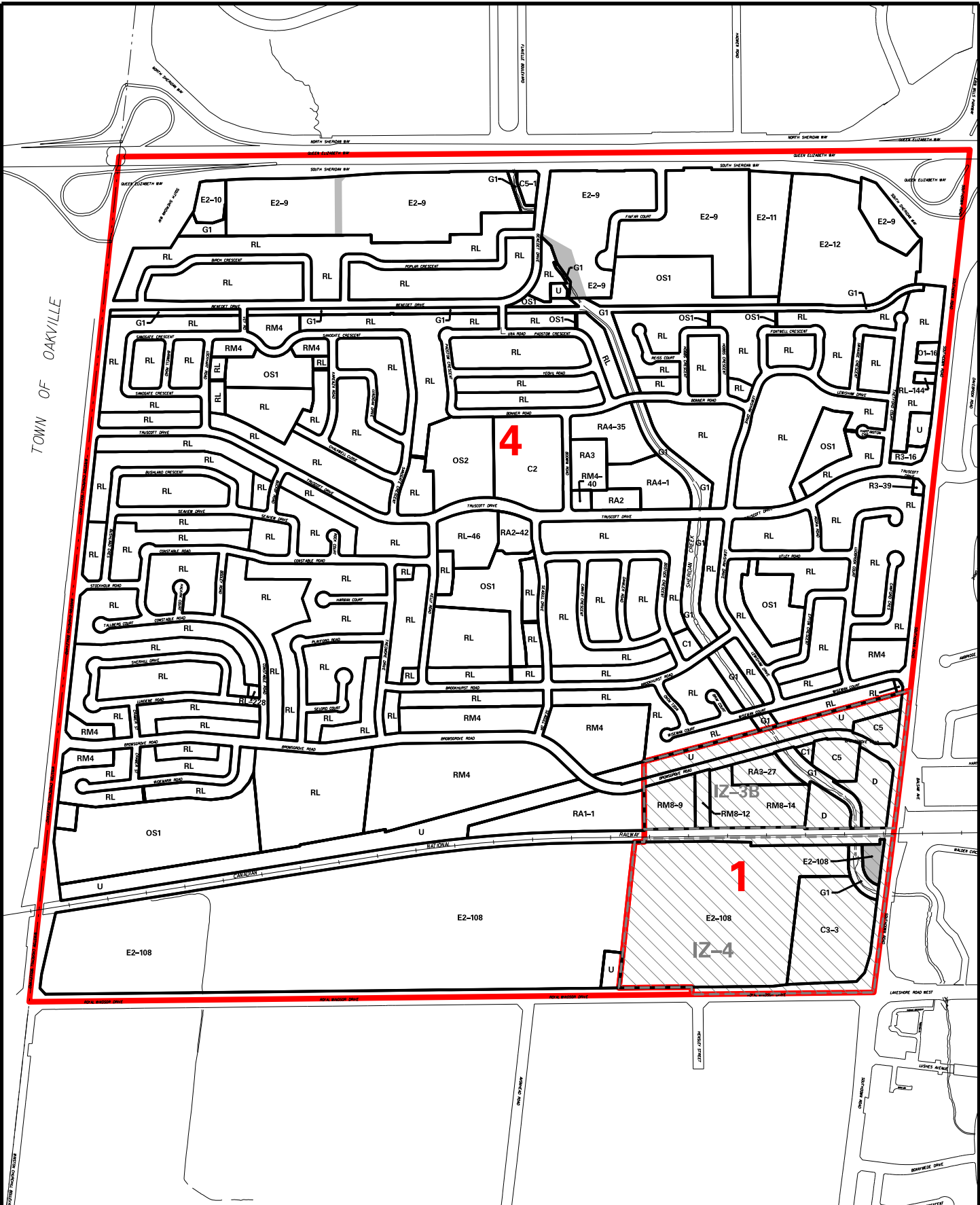


THIS IS SCHEDULE "A2" TO
BY-LAW _____

This is not a Plan of Survey.

CITY OF MISSISSAUGA





1,2,3,4

PARKING PRECINCT



PARKING PRECINCT BOUNDARY

IZ-#

INCLUSIONARY ZONING AREA



INCLUSIONARY ZONING OVERLAY



GREENLANDS OVERLAY

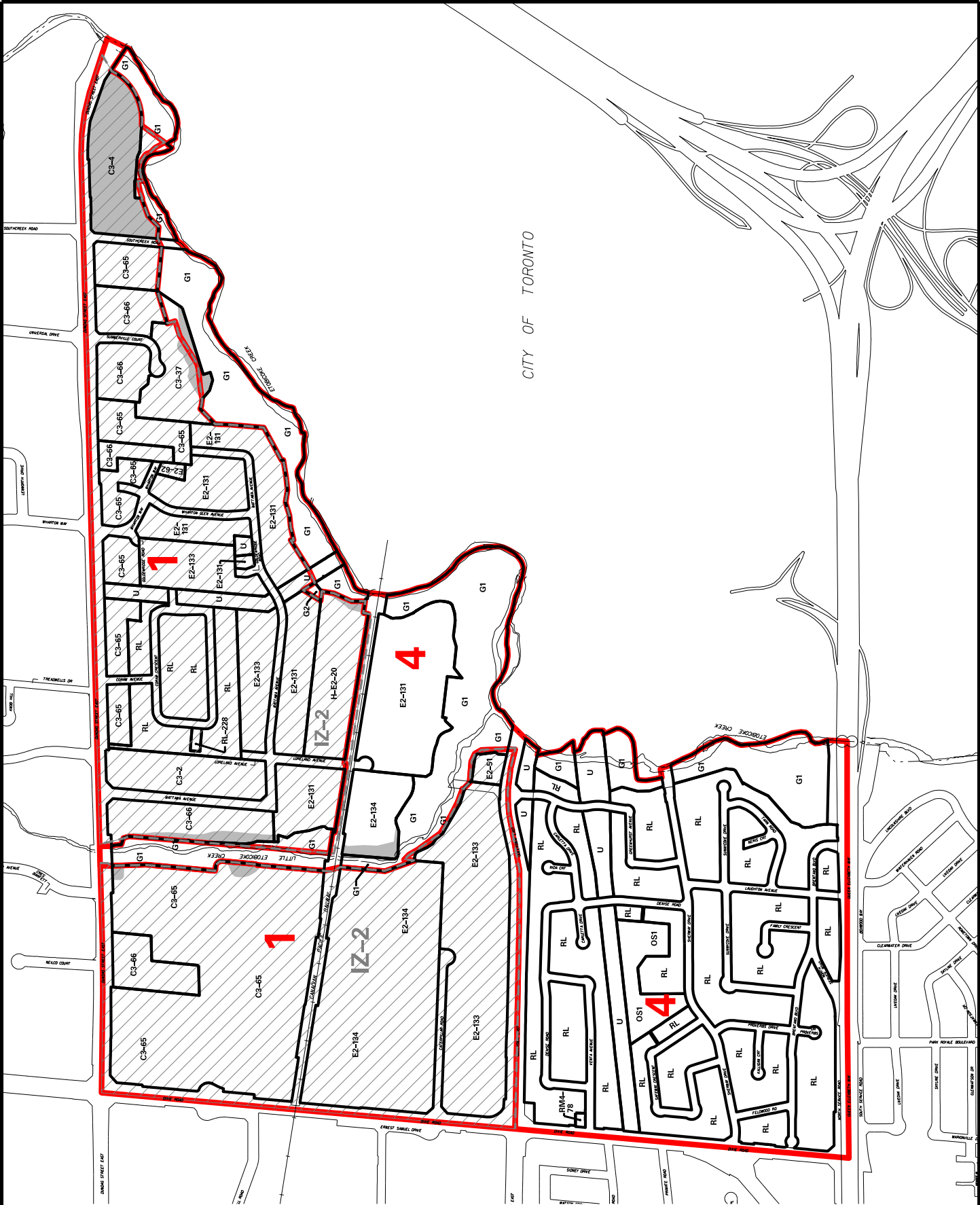


THIS IS SCHEDULE "A4" TO

BY-LAW _____

This is not a Plan of Survey.

CITY OF MISSISSAUGA



1,2,3,4

PARKING PRECINCT



PARKING PRECINCT BOUNDARY

IZ-#

INCLUSIONARY ZONING AREA



INCLUSIONARY ZONING OVERLAY



GREENLANDS OVERLAY



This is not a Plan of Survey.

CITY OF MISSISSAUGA

THIS IS SCHEDULE "A5" TO
BY-LAW _____



PARKING PRECINCT



INCLUSIONARY ZONING AREA



**THIS IS SCHEDULE "A6" TO
BY-LAW _____**



- 1,2,3,4 PARKING PRECINCT
- PARKING PRECINCT BOUNDARY
- IZ-# INCLUSIONARY ZONING AREA
- INCLUSIONARY ZONING OVERLAY
- GREENLANDS OVERLAY



This is not a Plan of Survey.

CITY OF MISSISSAUGA

THIS IS SCHEDULE "A7" TO
BY-LAW _____



PARKING PRECINCT



INCLUSIONARY ZONING AREA



CITY OF MISSISSAUGA



BY-LAW



PARKING PRECINCT



PARKING PRECINCT BOUNDARY

IZ-#

INCLUSIONARY ZONING AREA



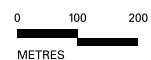
INCLUSIONARY ZONING OVERLAY



GREENLANDS OVERLAY

This is not a Plan of Survey.

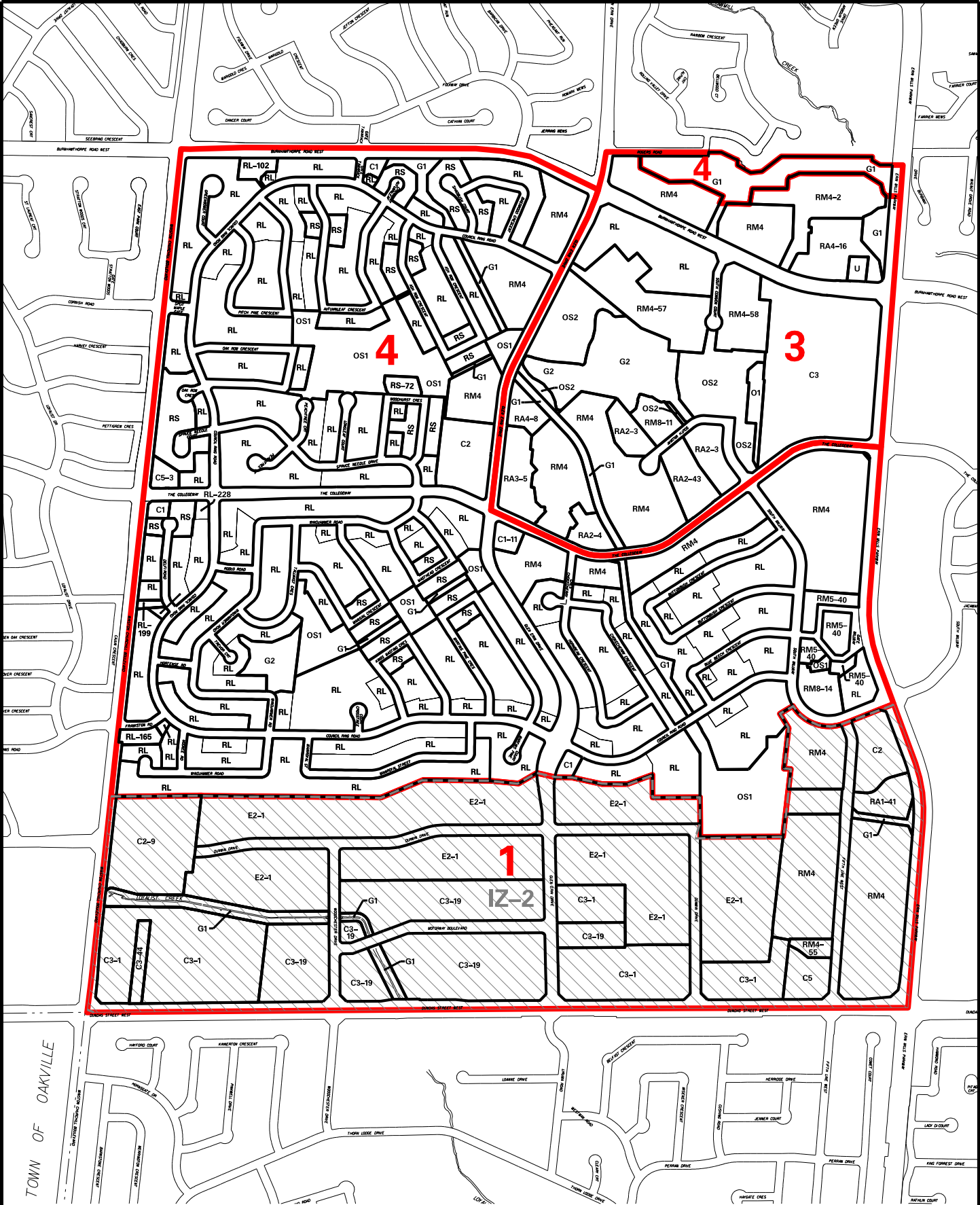
CITY OF MISSISSAUGA



**THIS IS SCHEDULE "A10" TO
BY-LAW _____**

59

24



1,2,3,4

PARKING PRECINCT



PARKING PRECINCT BOUNDARY

IZ-#

INCLUSIONARY ZONING AREA



INCLUSIONARY ZONING OVERLAY

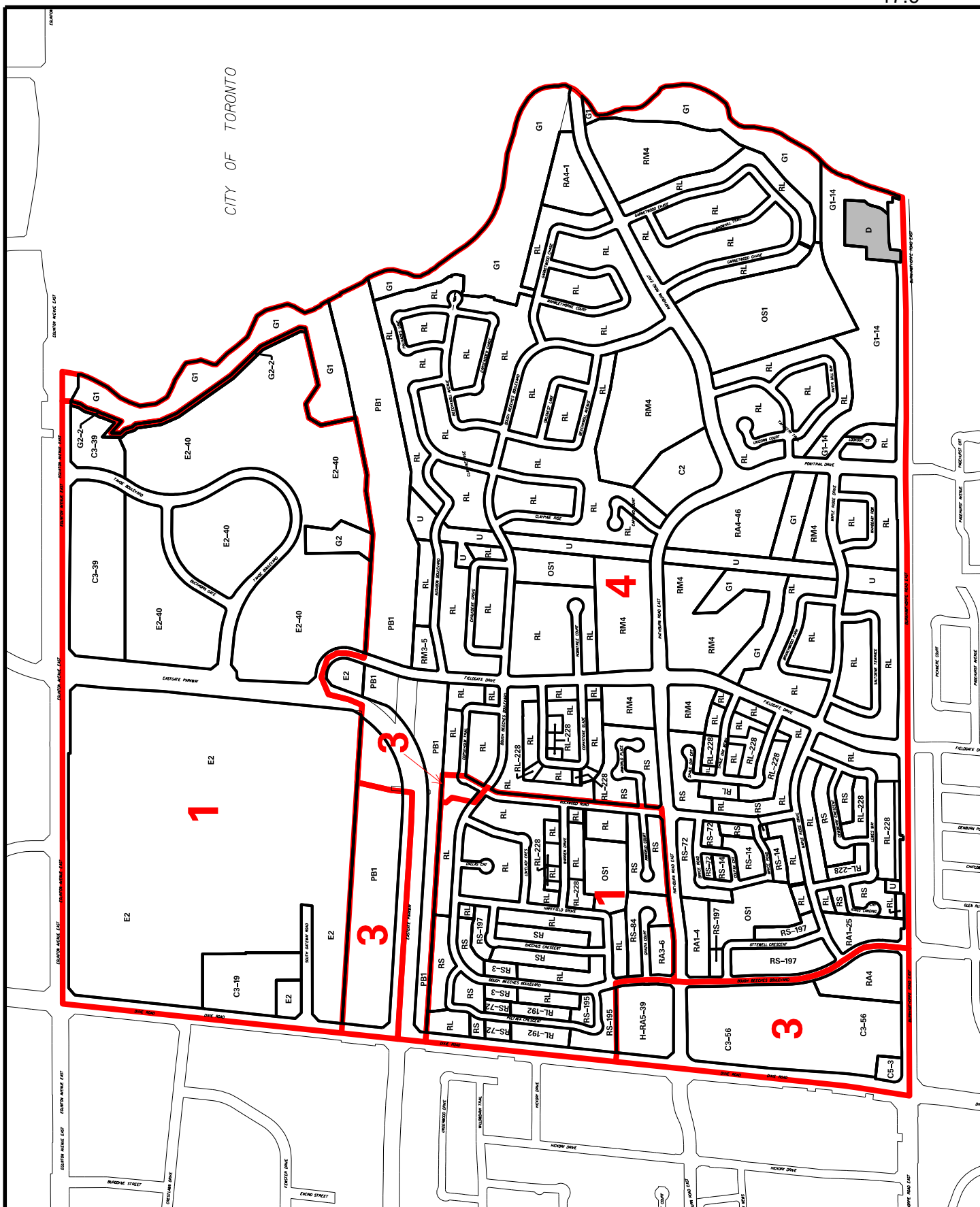


THIS IS SCHEDULE "A11" TO

BY-LAW _____

This is not a Plan of Survey.

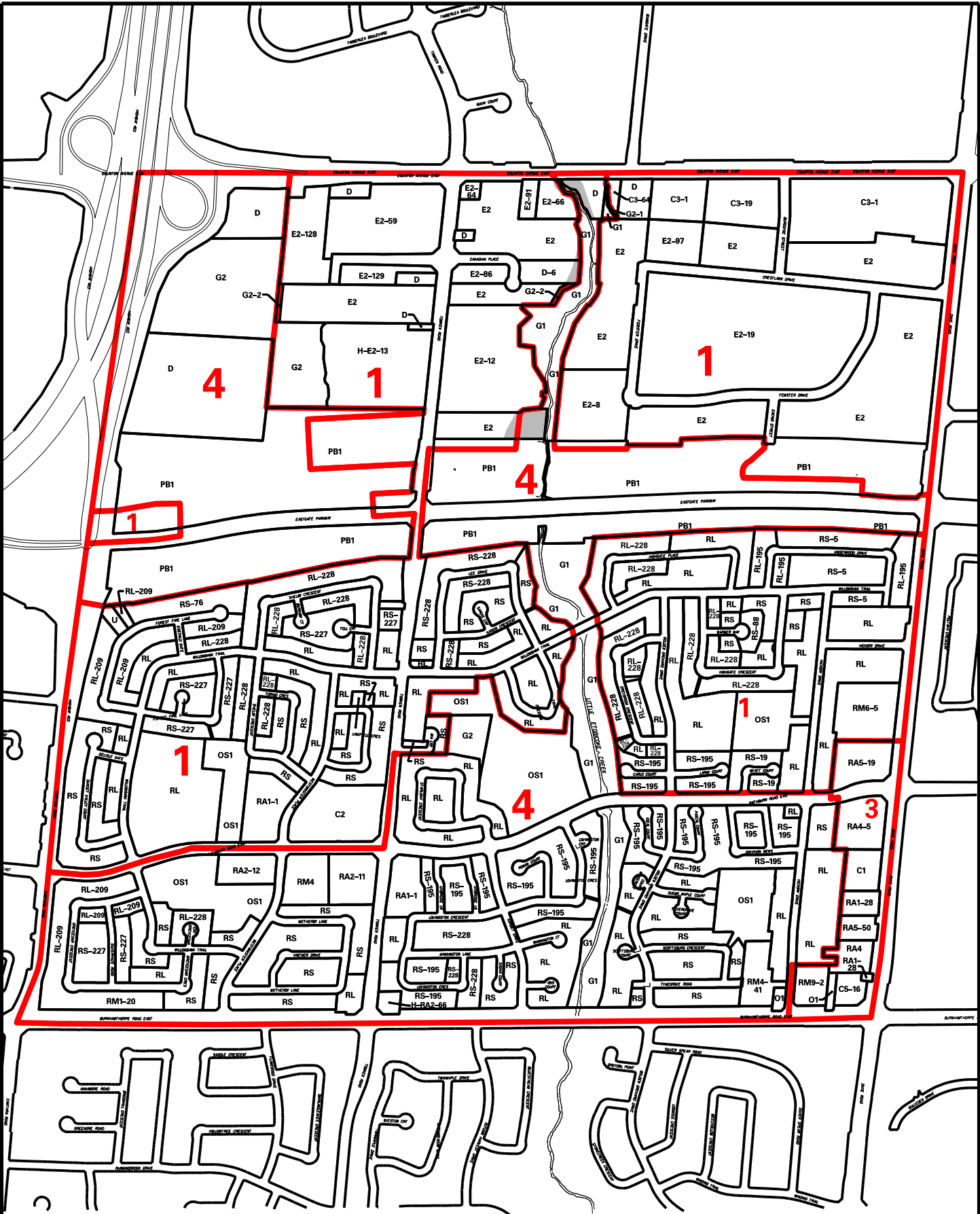
CITY OF MISSISSAUGA



**THIS IS SCHEDULE "A12" TO
BY-LAW _____**

This is not a Plan of Survey.

CITY OF MISSISSAUGA



1,2,3,4

PARKING PRECINCT



PARKING PRECINCT BOUNDARY



GREENLANDS OVERLAY

This is not a Plan of Survey.

CITY OF MISSISSAUGA



THIS IS SCHEDULE "A13" TO
BY-LAW _____

1,2,3,4

PARKING PRECINCT



PARKING PRECINCT BOUNDARY



GREENLANDS OVERLAY



This is not a Plan of Survey.

CITY OF MISSISSAUGA

THIS IS SCHEDULE "A14" TO
BY-LAW _____



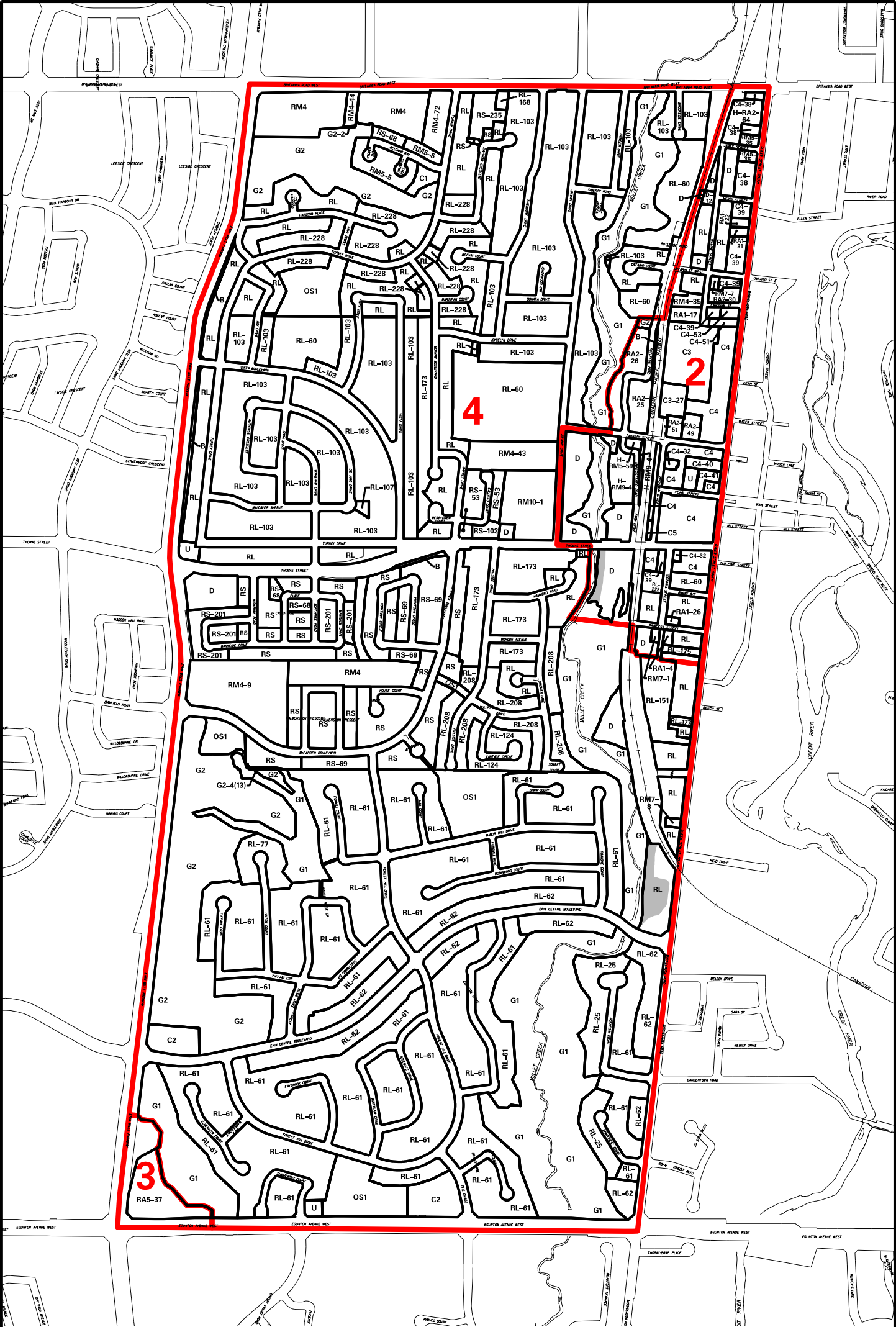
PARKING PRECINCT



CITY OF MISSISSAUGA

**THIS IS SCHEDULE "A15" TO
BY-LAW _____**





1,2,3,4

PARKING PRECINCT



PARKING PRECINCT BOUNDARY



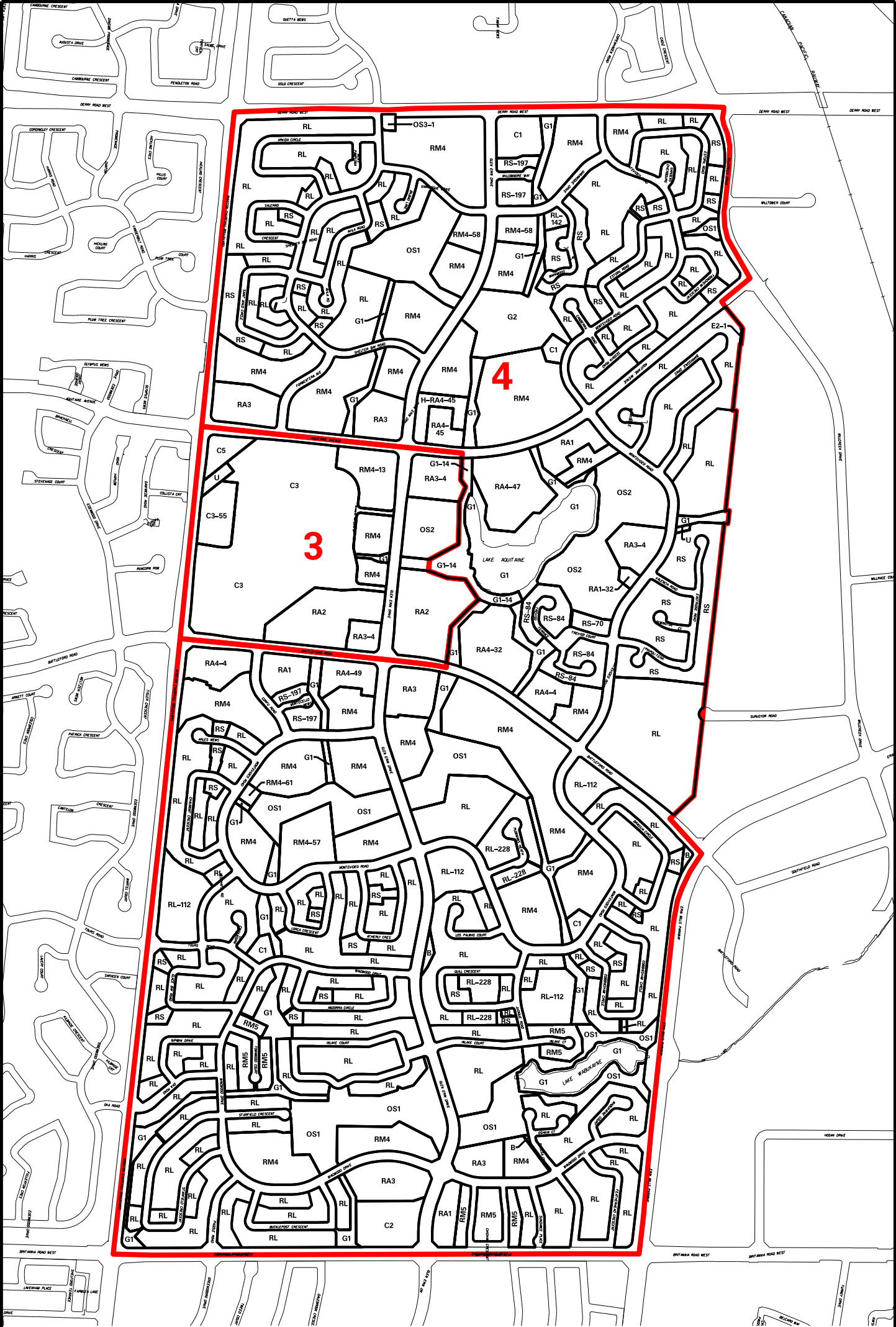
GREENLANDS OVERLAY



THIS IS SCHEDULE "A16" TO
BY-LAW _____

This is not a Plan of Survey.

CITY OF MISSISSAUGA



1,2,3,4

PARKING PRECINCT



PARKING PRECINCT BOUNDARY

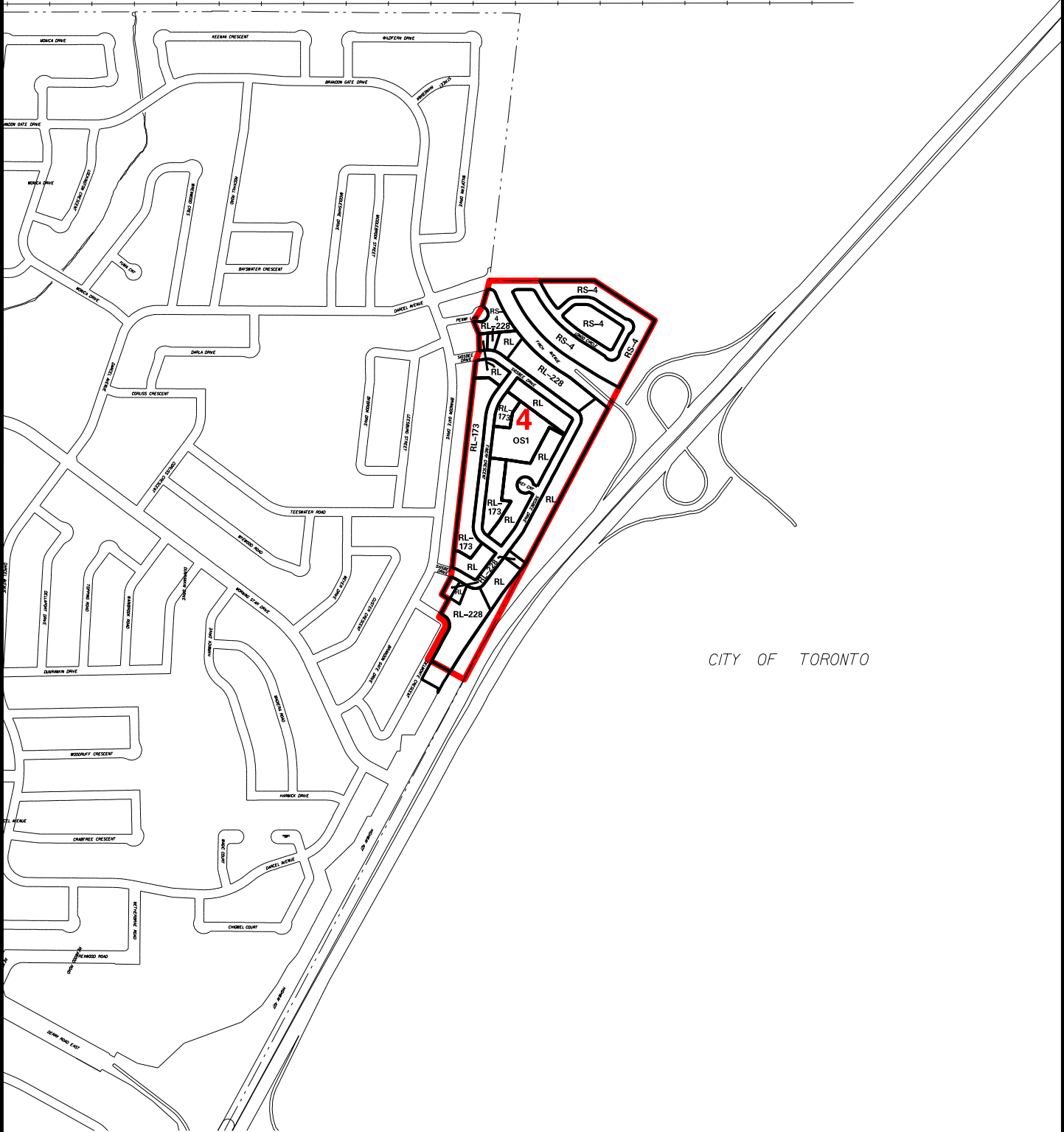
This is not a Plan of Survey.

CITY OF MISSISSAUGA

THIS IS SCHEDULE "A17" TO
BY-LAW _____



CITY OF BRAMPTON



48E

CITY OF TORONTO

1,2,3,4

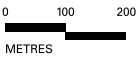
PARKING PRECINCT



PARKING PRECINCT BOUNDARY

This is not a Plan of Survey.

CITY OF MISSISSAUGA



THIS IS SCHEDULE "A18" TO
BY-LAW _____

CITY OF BRAMPTON

48W

47

CITY OF TORONTO

- 1,2,3,4

PARKING PRECINCT
- PARKING PRECINCT BOUNDARY

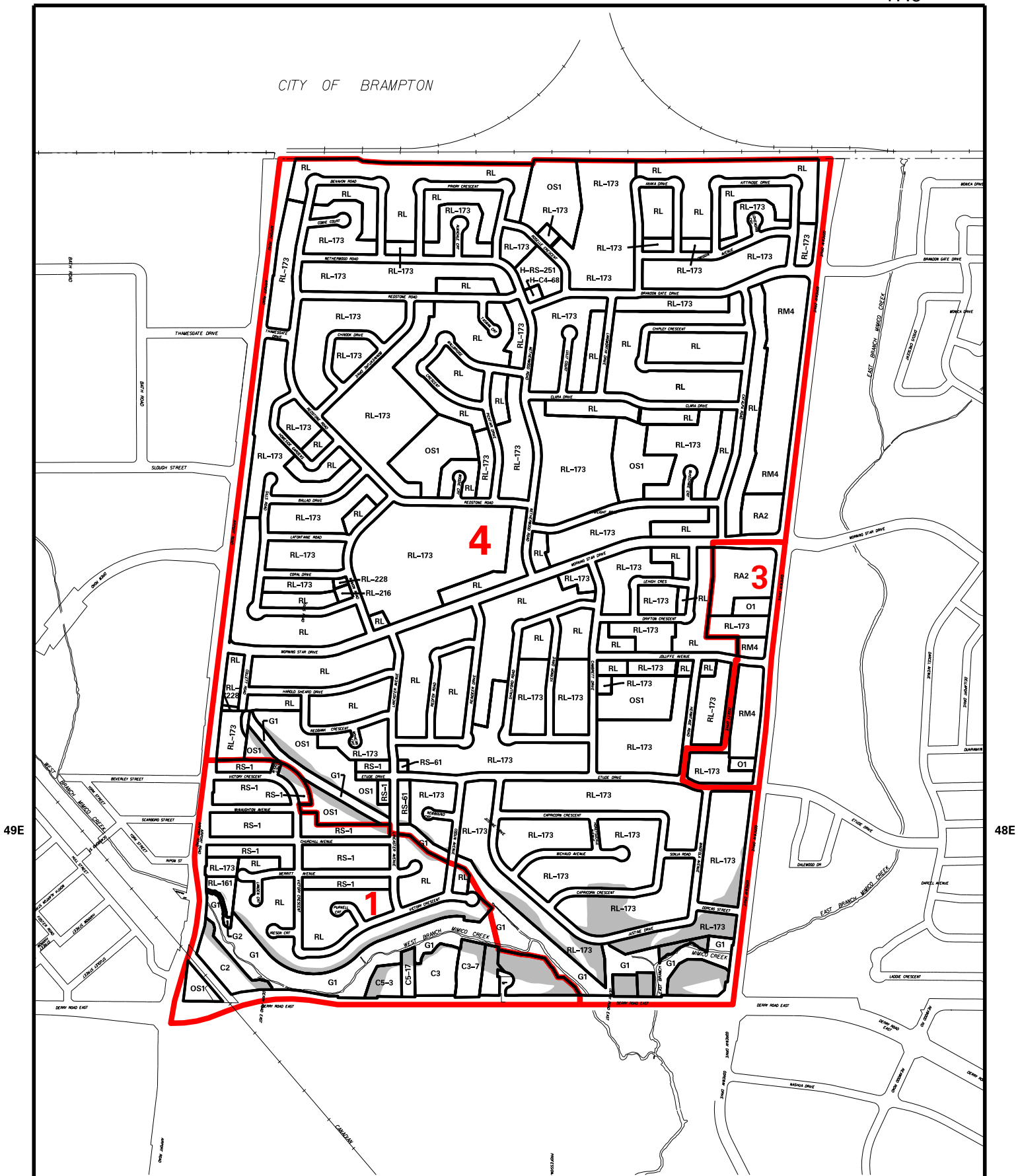


This is not a Plan of Survey.

CITY OF MISSISSAUGA

THIS IS SCHEDULE "A19" TO
BY-LAW _____

CITY OF BRAMPTON



1,2,3,4

PARKING PRECINCT



PARKING PRECINCT BOUNDARY



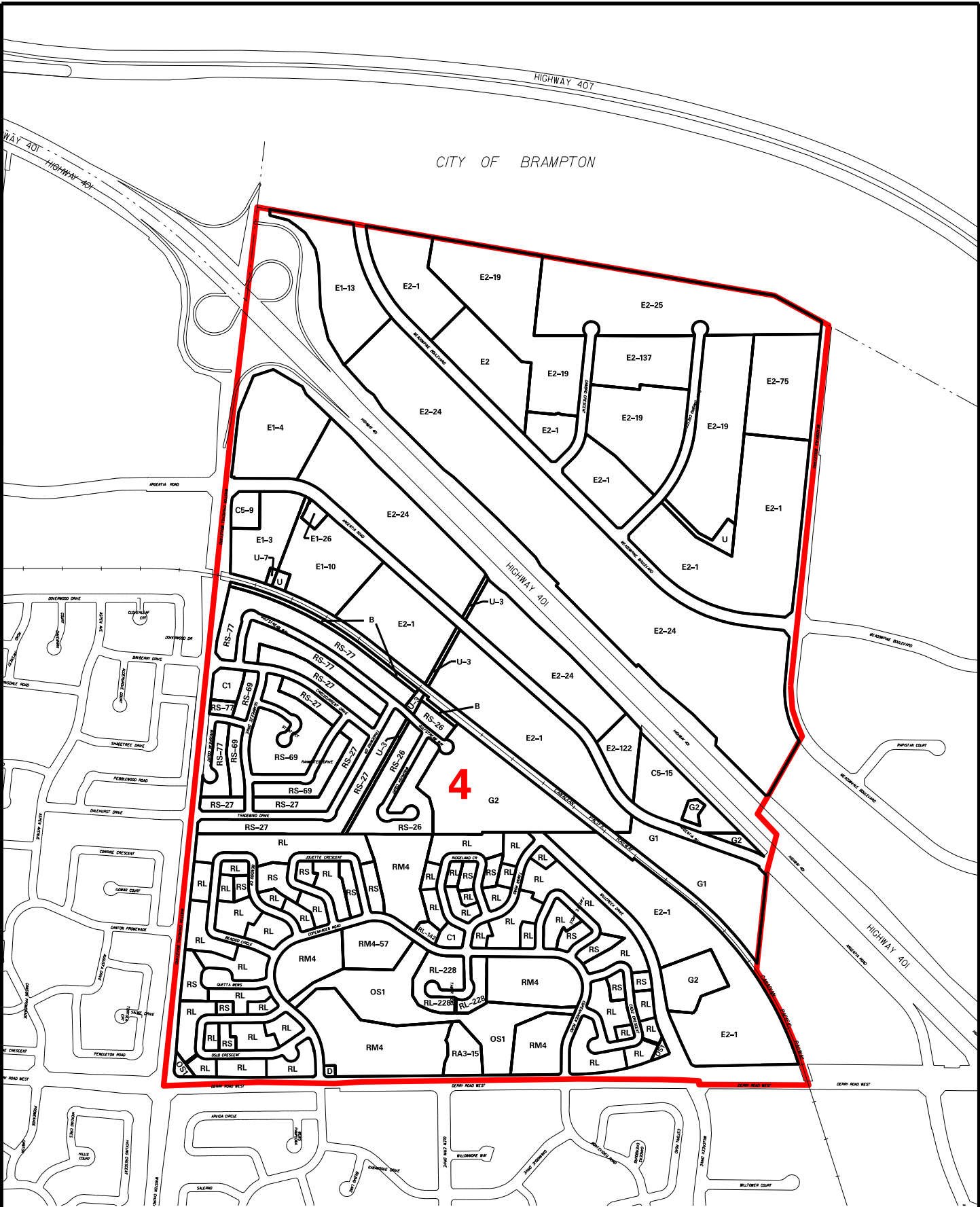
GREENLANDS OVERLAY

This is not a Plan of Survey.

CITY OF MISSISSAUGA



THIS IS SCHEDULE "A20" TO
BY-LAW _____



1,2,3,4

PARKING PRECINCT



PARKING PRECINCT BOUNDARY

This is not a Plan of Survey.

CITY OF MISSISSAUGA





THIS IS SCHEDULE "A21" TO
BY-LAW _____

TOWN OF HALTON HILLS



54W

- 1,2,3,4 PARKING PRECINCT
-  PARKING PRECINCT BOUNDARY
- IZ-# INCLUSIONARY ZONING AREA
-  INCLUSIONARY ZONING OVERLAY



THIS IS SCHEDULE "A22" TO
BY-LAW _____

This is not a Plan of Survey.
CITY OF MISSISSAUGA

APPENDIX "A" TO BY-LAW NUMBER _____

Explanation of the Purpose and Effect of the By-law

The purpose of this By-law is to amend Mississauga Zoning By-law 0225-2007, as amended, to add two development sites (as approved by Council) to the list of City's Inclusionary Zoning (IZ) exclusion sites and to align the IZ regulations with amended O. Reg. 232/18 regarding terms and percentage requirements, rezone certain RL Base Zone lots to restore previously permitted R4 detached dwelling standards that were unintentionally excluded through past consolidation efforts, amend the RL Lot Infill Exception Table to clarify that the minimum combined width of side yards applies only to interior lots, and correct a zoning map label by rezoning lands on Map 03 from RS-234 to RL-9.

Amendments include revisions to the following parts of the Zoning By-law:

- Part 2: General Provisions
- Part 4.2: RL and RS Zones (Detached Dwellings and Semi-Detached - Typical Lots)
- Zoning Maps: 03, 06, 07, 11, 12, 15, 16, 20, 21, 23, 25, 26, 27, 31, 32, 39E, 46W, 47, 48E, 48W, 54W and 55, as shown on the attached Maps designated as Schedules "A1" to "A22"

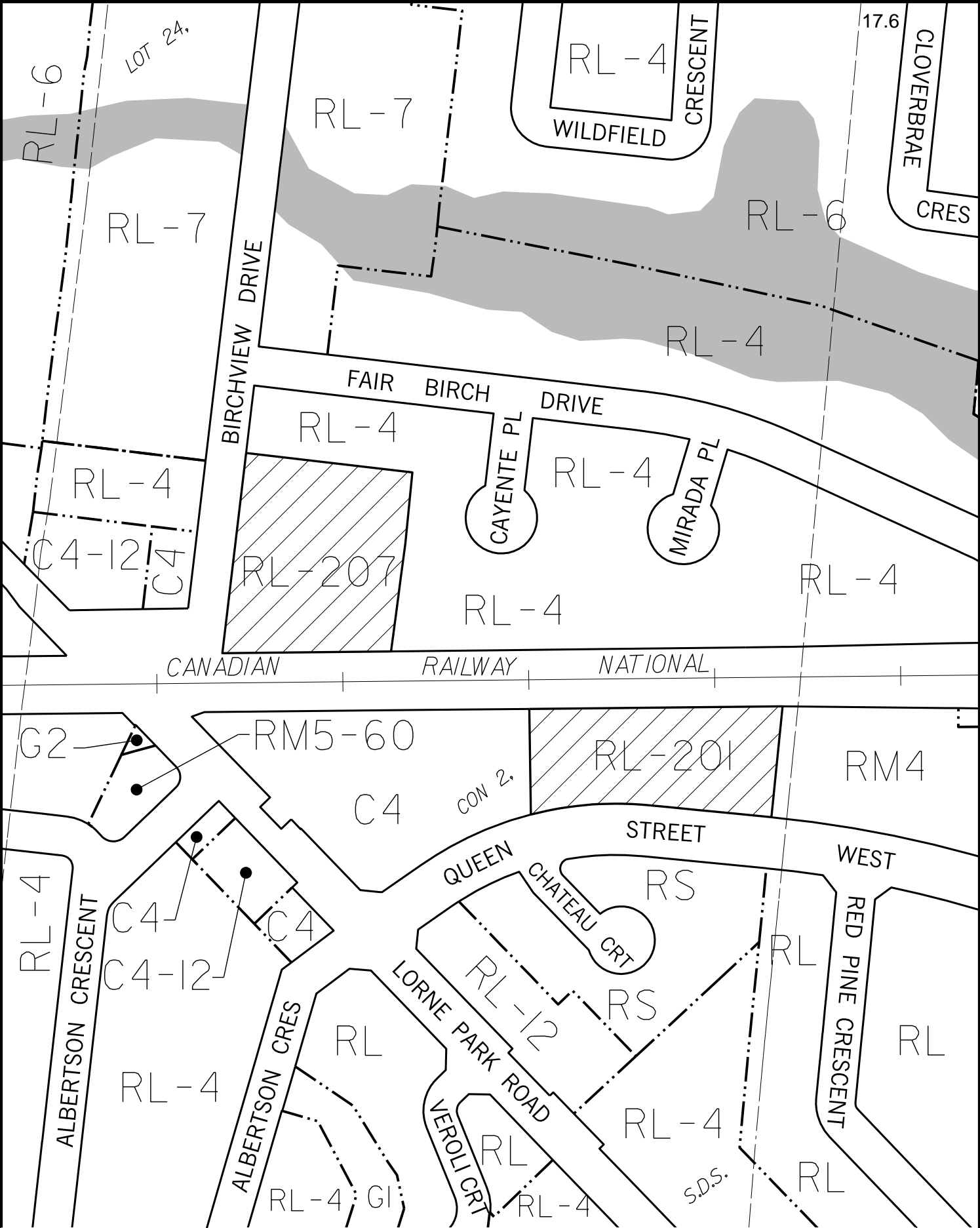
This By-law also amends the zoning provisions of the "RL-190", "RL-192", "RL-193", "RL-194", "RL-196", "RL-197", "RL-198", "RL-200", "RL-201", "RL-202", "RL-207", "RL-209", "RL-210", "RL-213", "RL-214" zones, which applies to the properties outlined on the attached Appendices "B1" and "B12(5)".

Location of Lands Affected

All lands in the City of Mississauga.

Further information regarding this By-law may be obtained from Trista James of the City Planning and Building Department at 905-615-3200 ext. 5609.

[http://teamsites.mississauga.ca/sites/18/Bylaws/BL.09-CIT All Wards.by-law.lot consolidation update.tj.jmcc.docx](http://teamsites.mississauga.ca/sites/18/Bylaws/BL.09-CIT%20All%20Wards.by-law.lot%20consolidation%20update.tj.jmcc.docx)

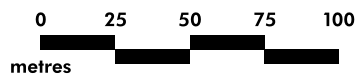
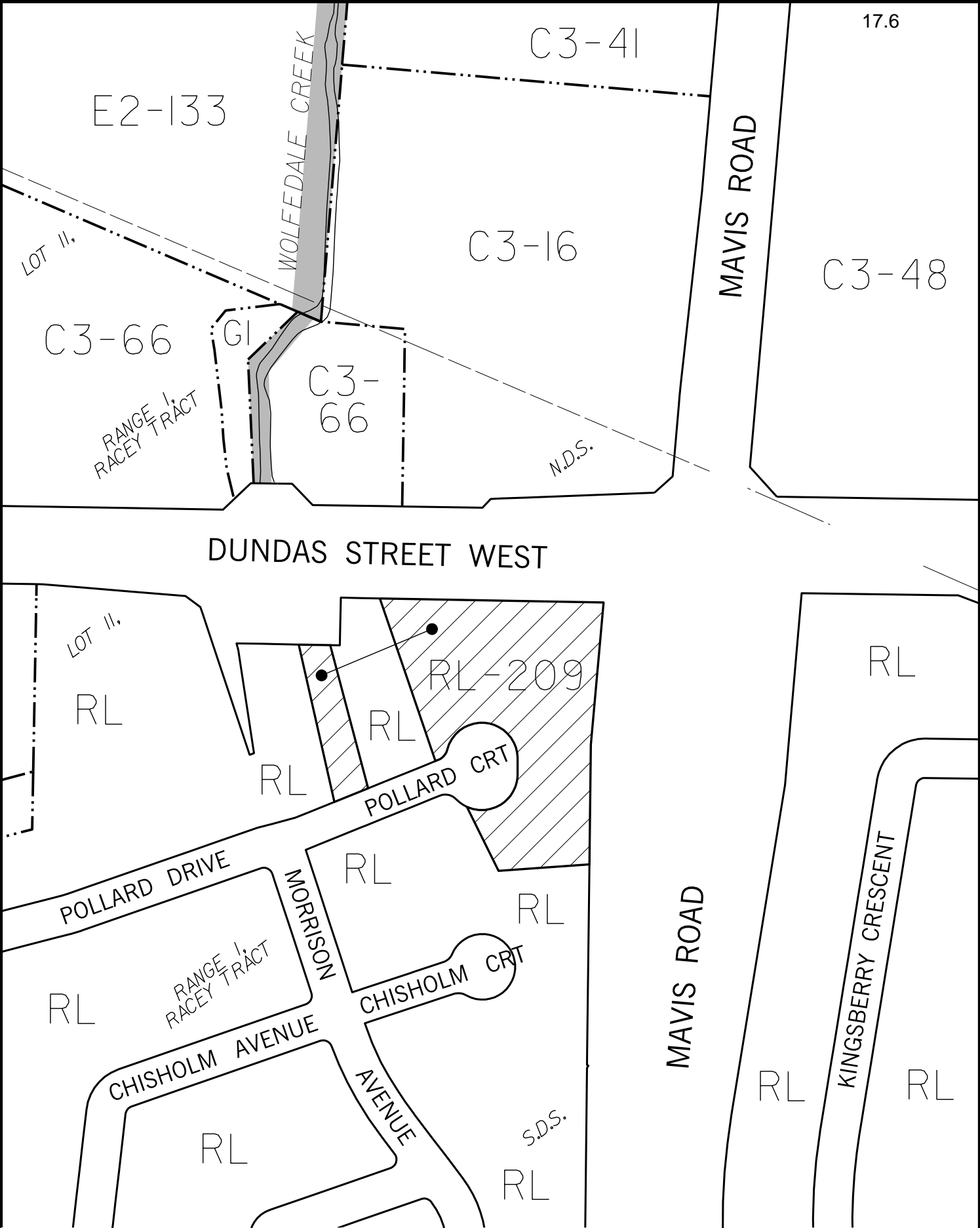


GREENLANDS OVERLAY

This is not a Plan of Survey.

CITY OF MISSISSAUGA

THIS IS APPENDIX "B1" TO
BY-LAW _____

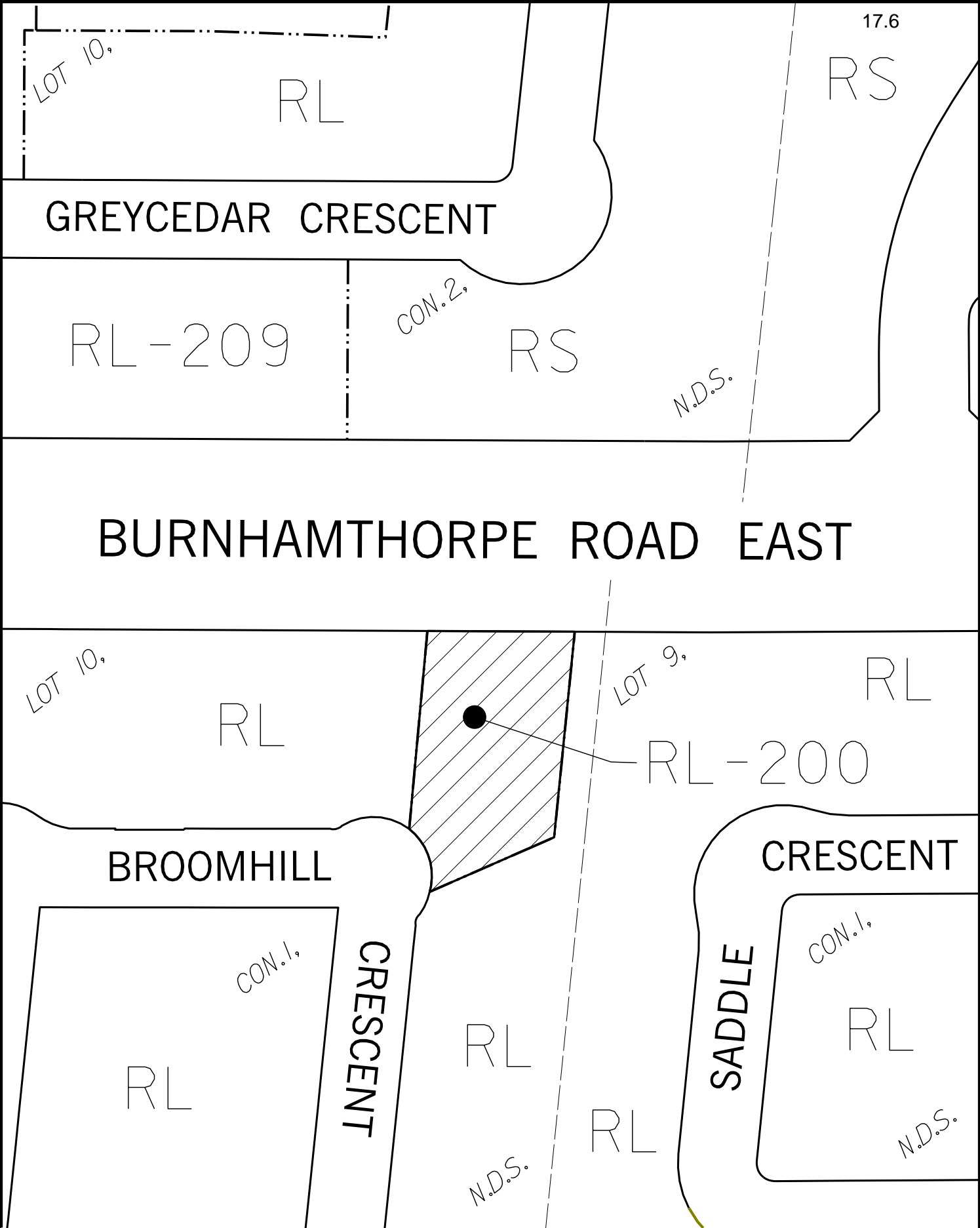


 GREENLANDS OVERLAY

This is not a Plan of Survey.

CITY OF MISSISSAUGA

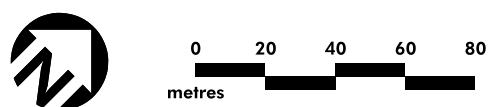
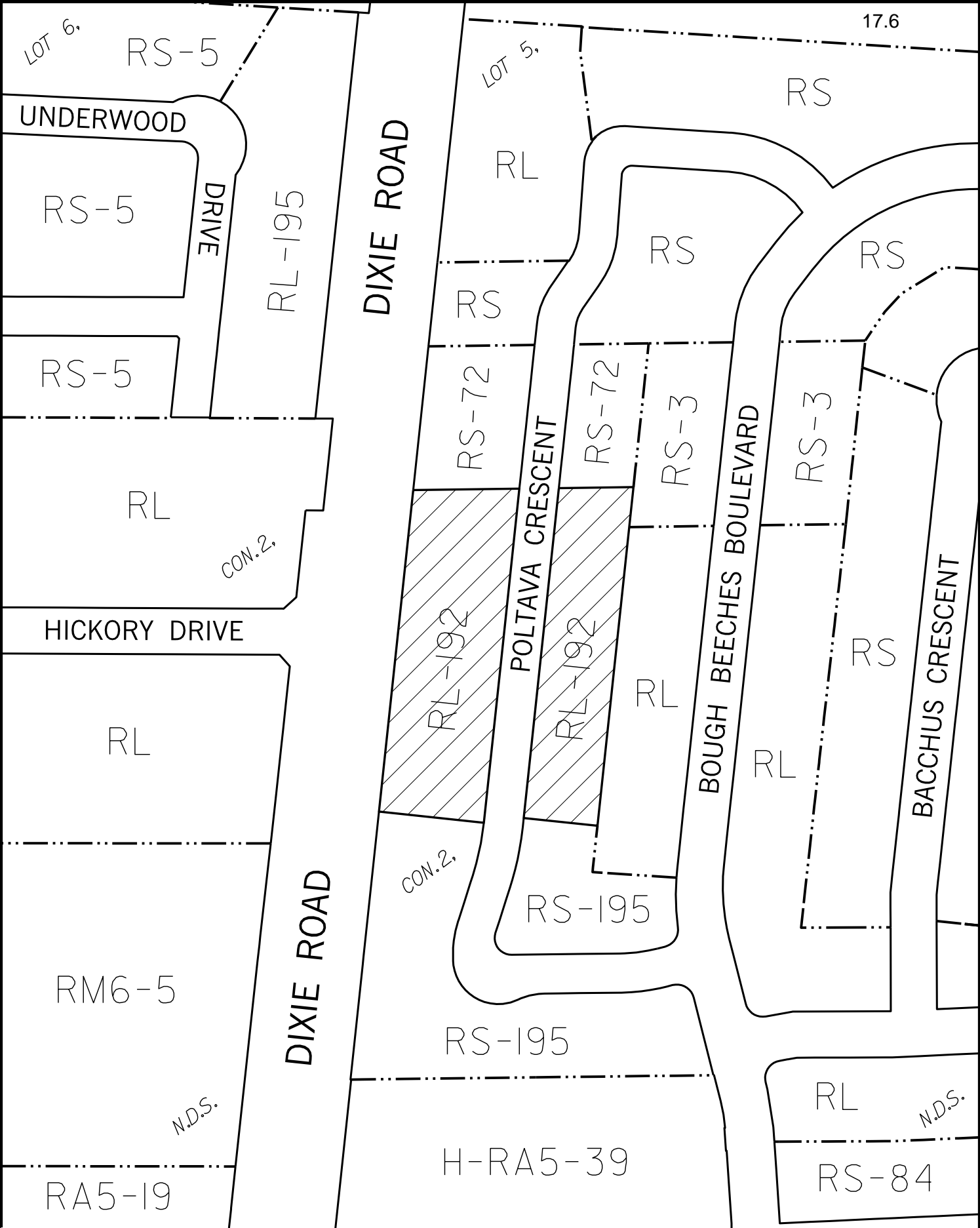
**THIS IS APPENDIX "B2" TO
BY-LAW _____**



This is not a Plan of Survey.

CITY OF MISSISSAUGA

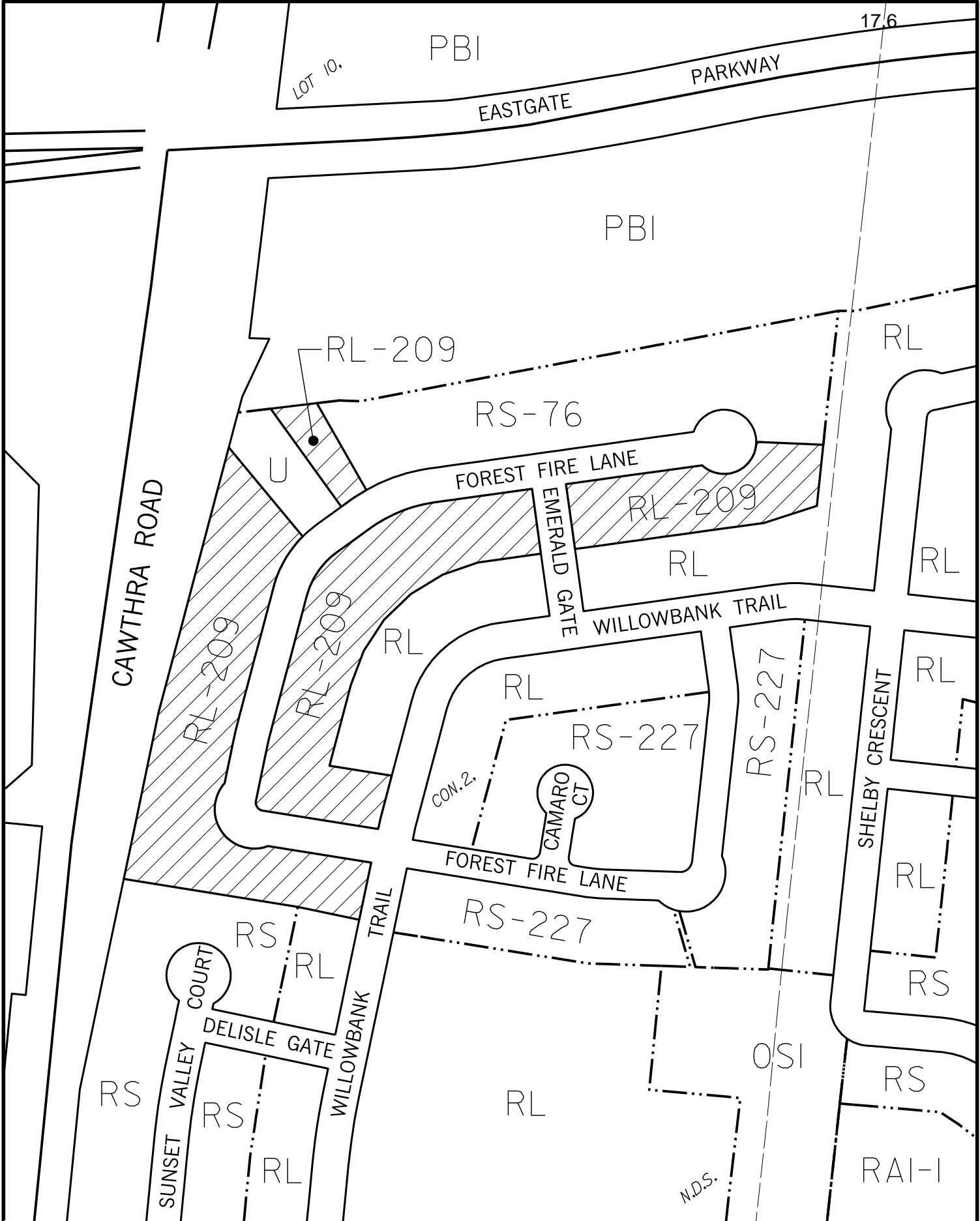
THIS IS APPENDIX "B3" TO
BY-LAW _____



This is not a Plan of Survey.

CITY OF MISSISSAUGA

THIS IS APPENDIX "B4" TO
BY-LAW _____

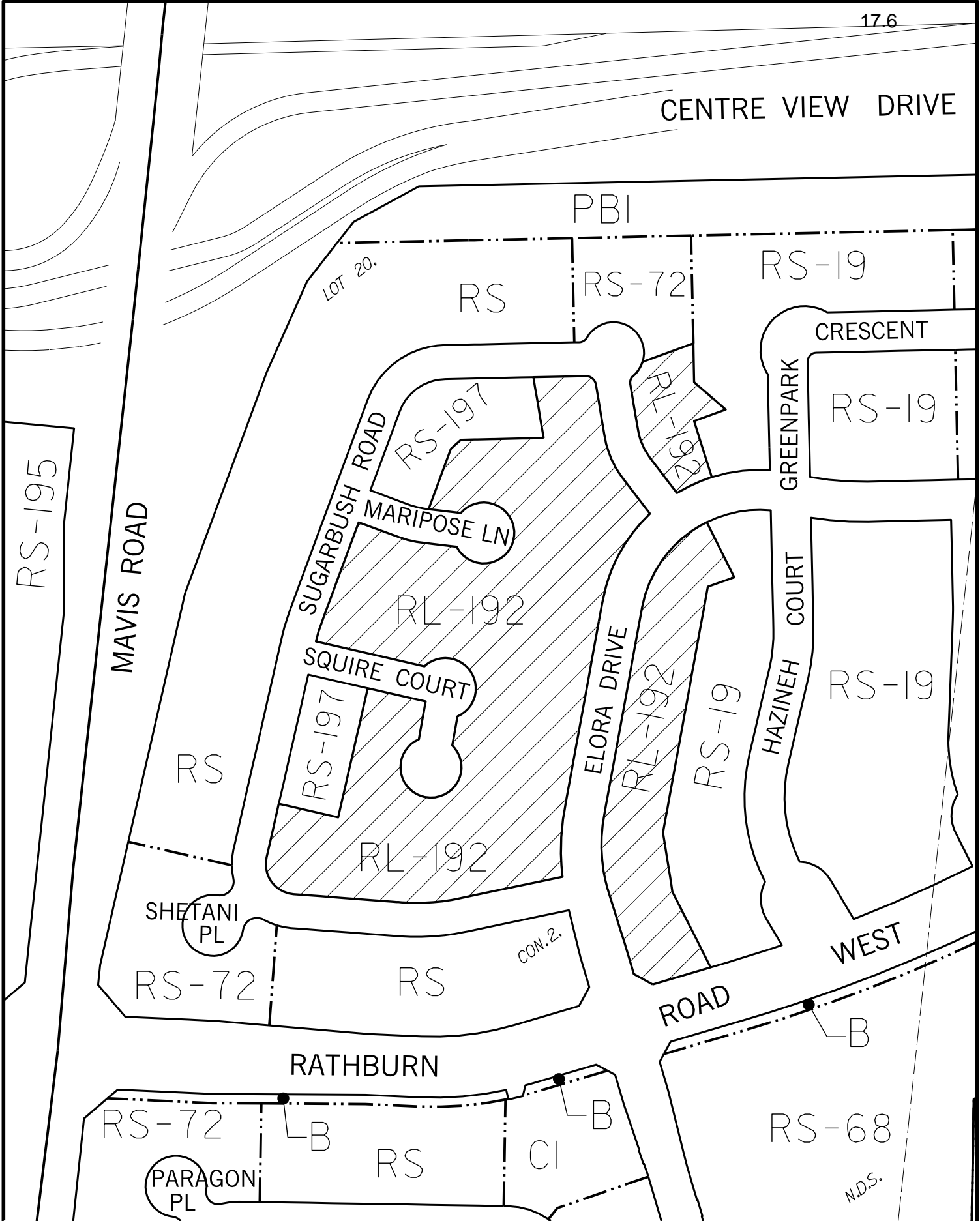


This is not a Plan of Survey.

CITY OF MISSISSAUGA

THIS IS APPENDIX "B5(2)" TO
BY-LAW _____

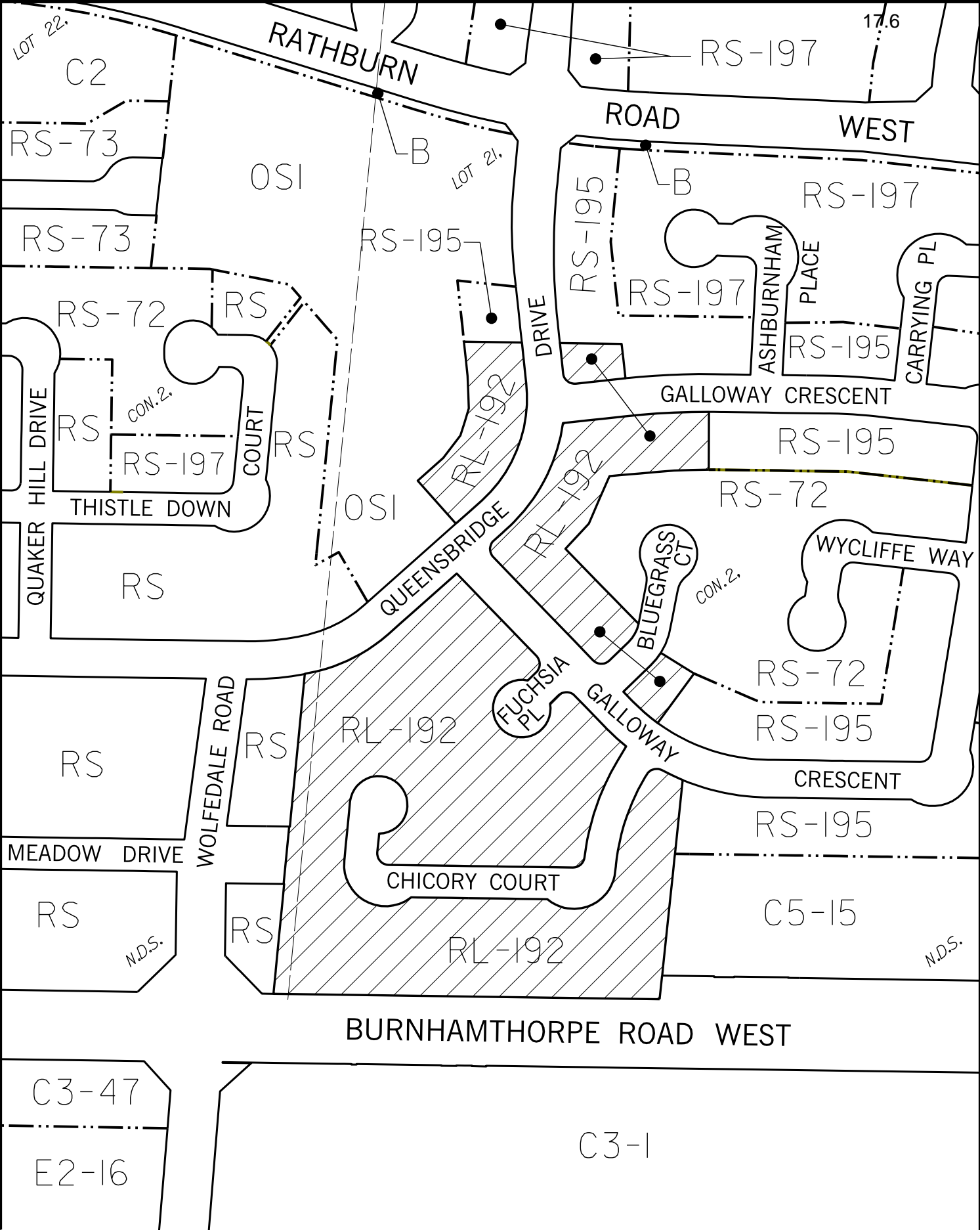




This is not a Plan of Survey.

CITY OF MISSISSAUGA

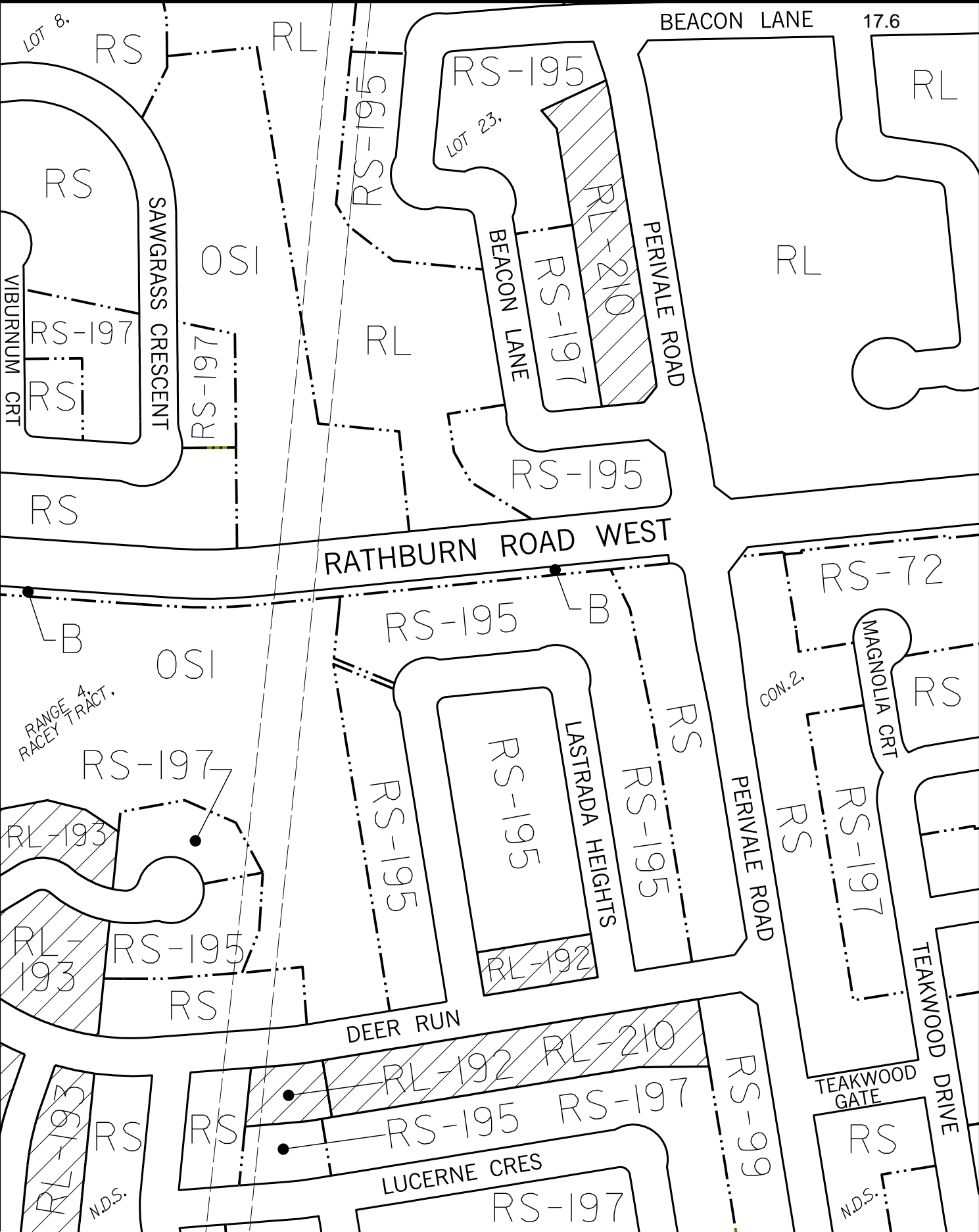
THIS IS APPENDIX "B6(2)" TO
BY-LAW _____



This is not a Plan of Survey.

CITY OF MISSISSAUGA

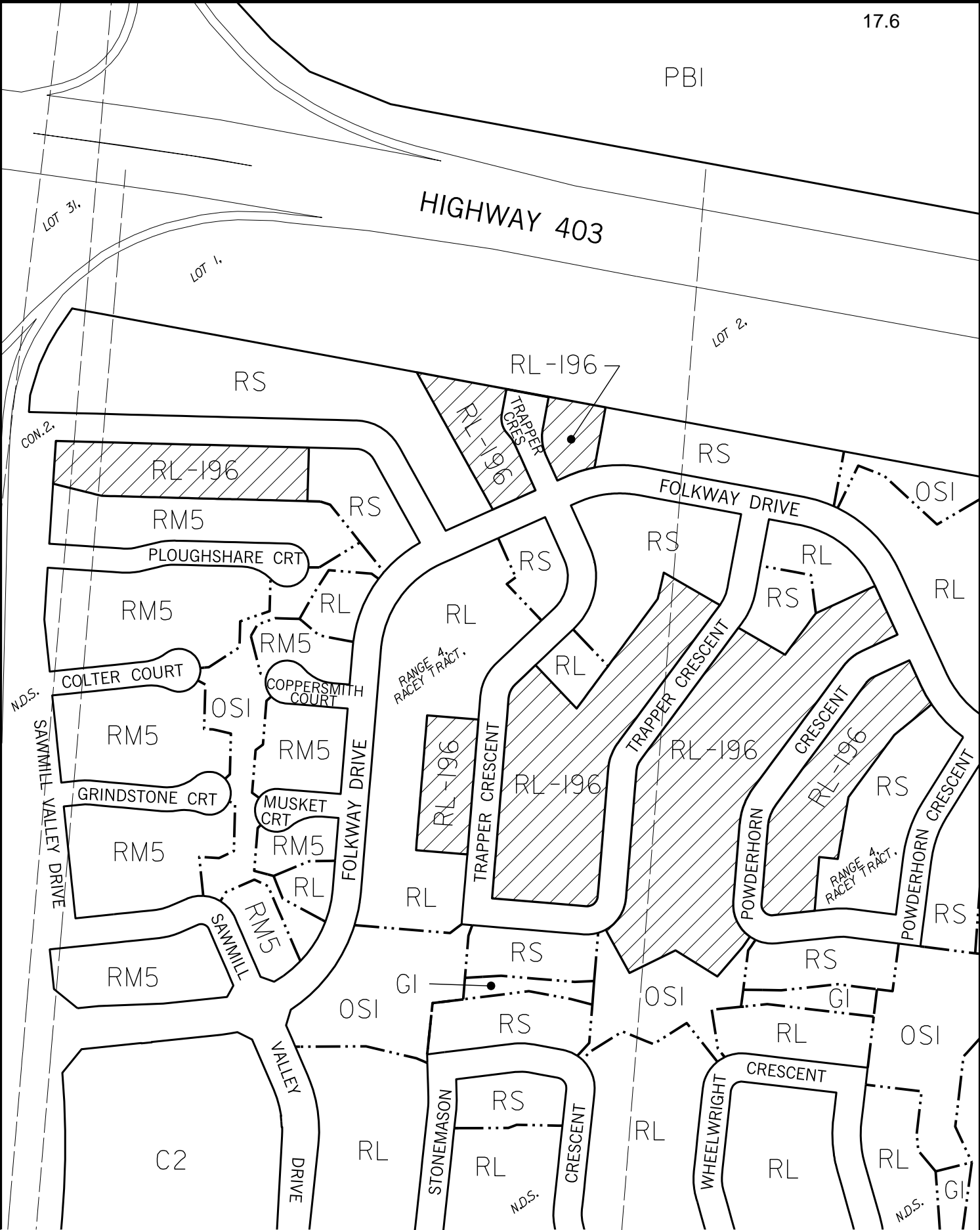
THIS IS APPENDIX "B7(1)" TO
BY-LAW _____



This is not a Plan of Survey.

CITY OF MISSISSAUGA

THIS IS APPENDIX "B7(2)" TO
BY-LAW _____



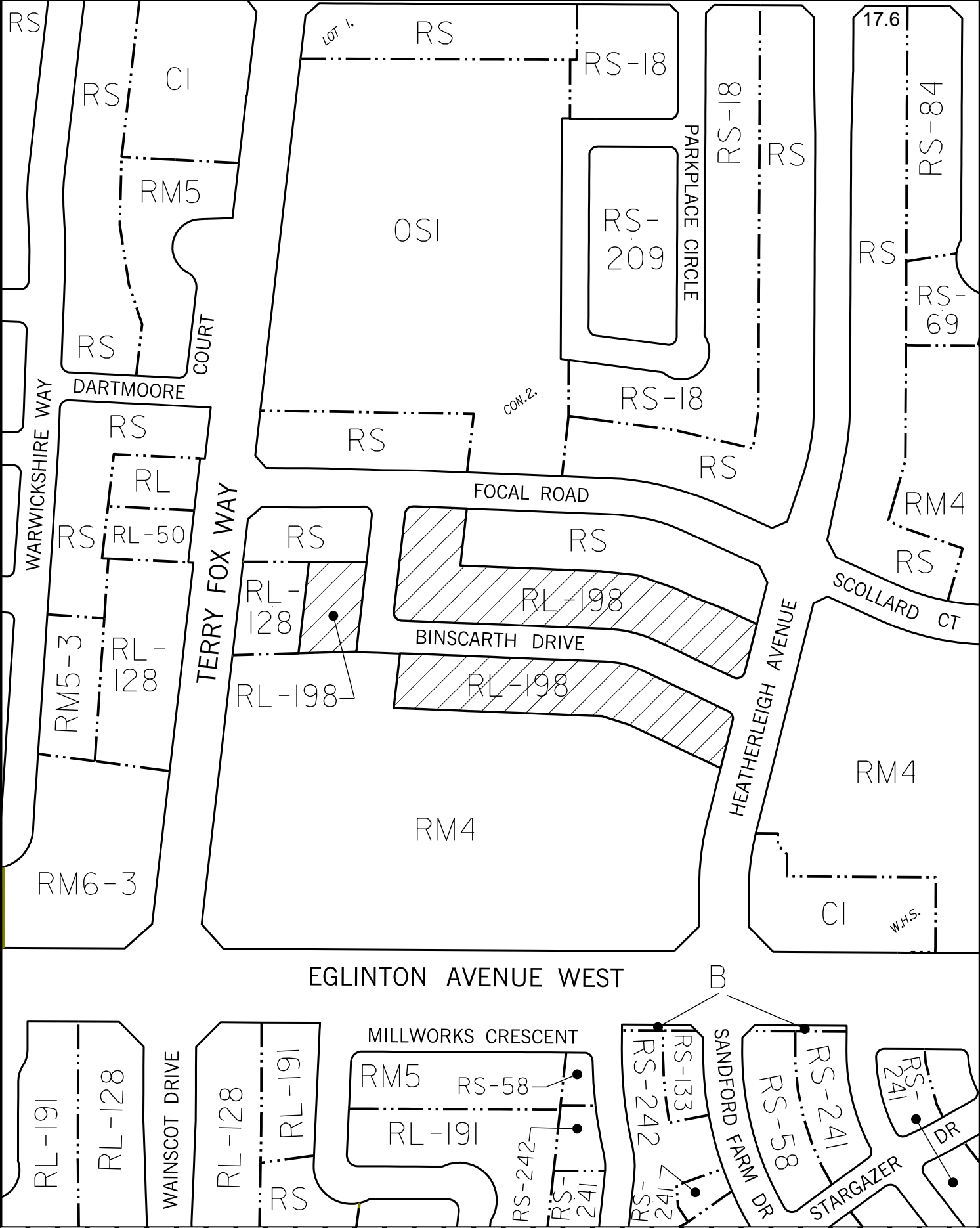
17.6



This is not a Plan of Survey.

CITY OF MISSISSAUGA

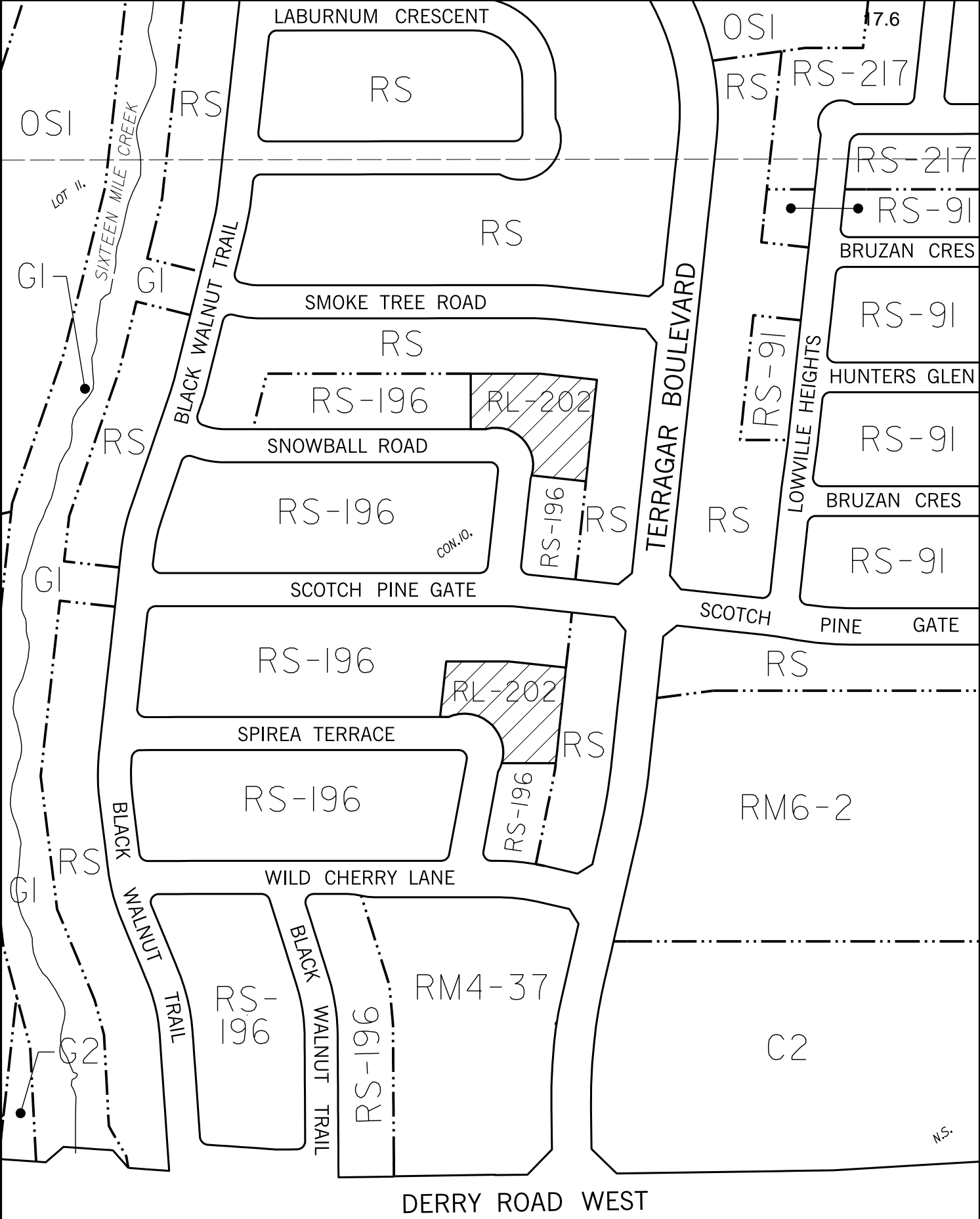
THIS IS APPENDIX "B8" TO
BY-LAW _____



This is not a Plan of Survey.

CITY OF MISSISSAUGA

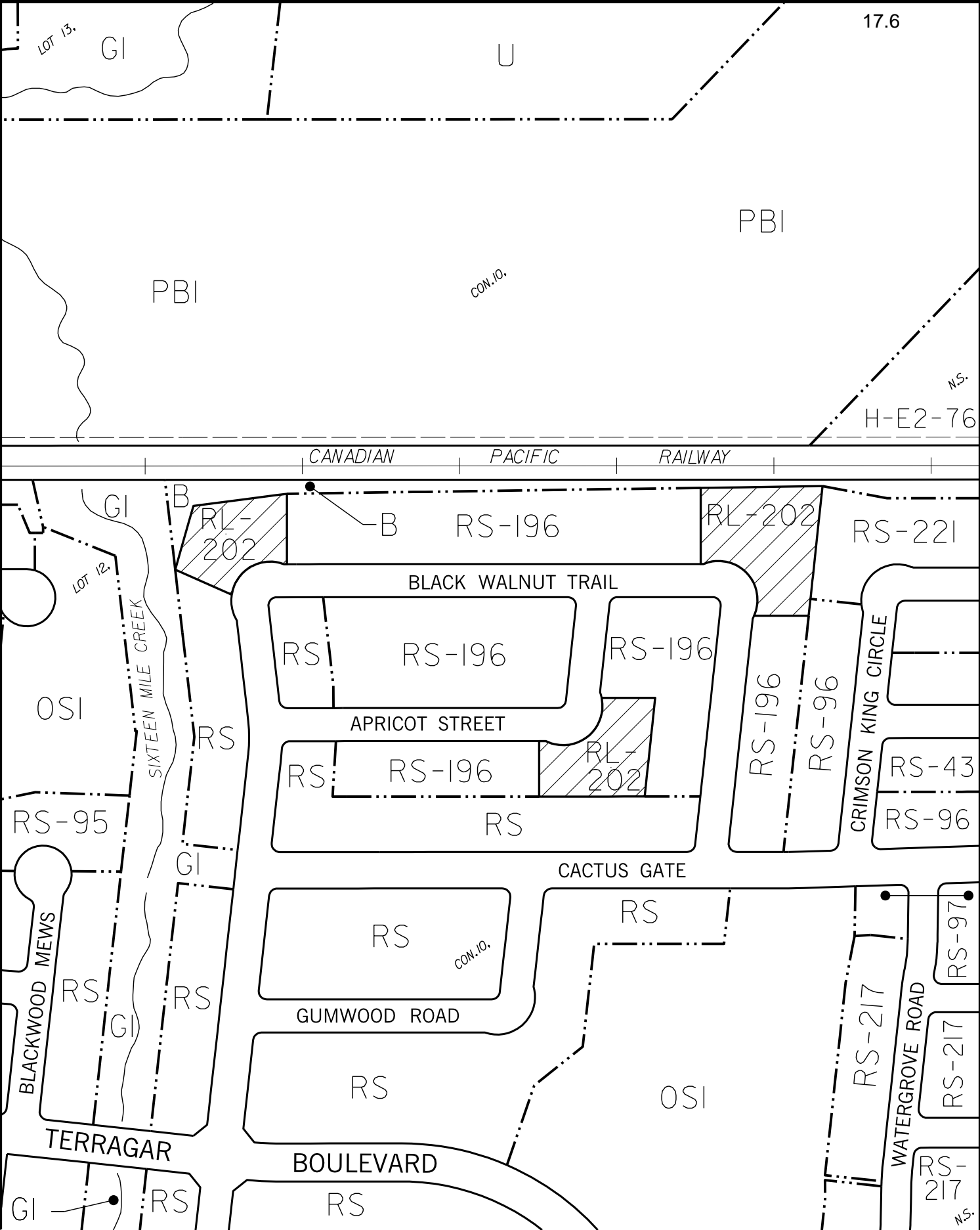
THIS IS APPENDIX "B9" TO
BY-LAW _____



This is not a Plan of Survey.

CITY OF MISSISSAUGA

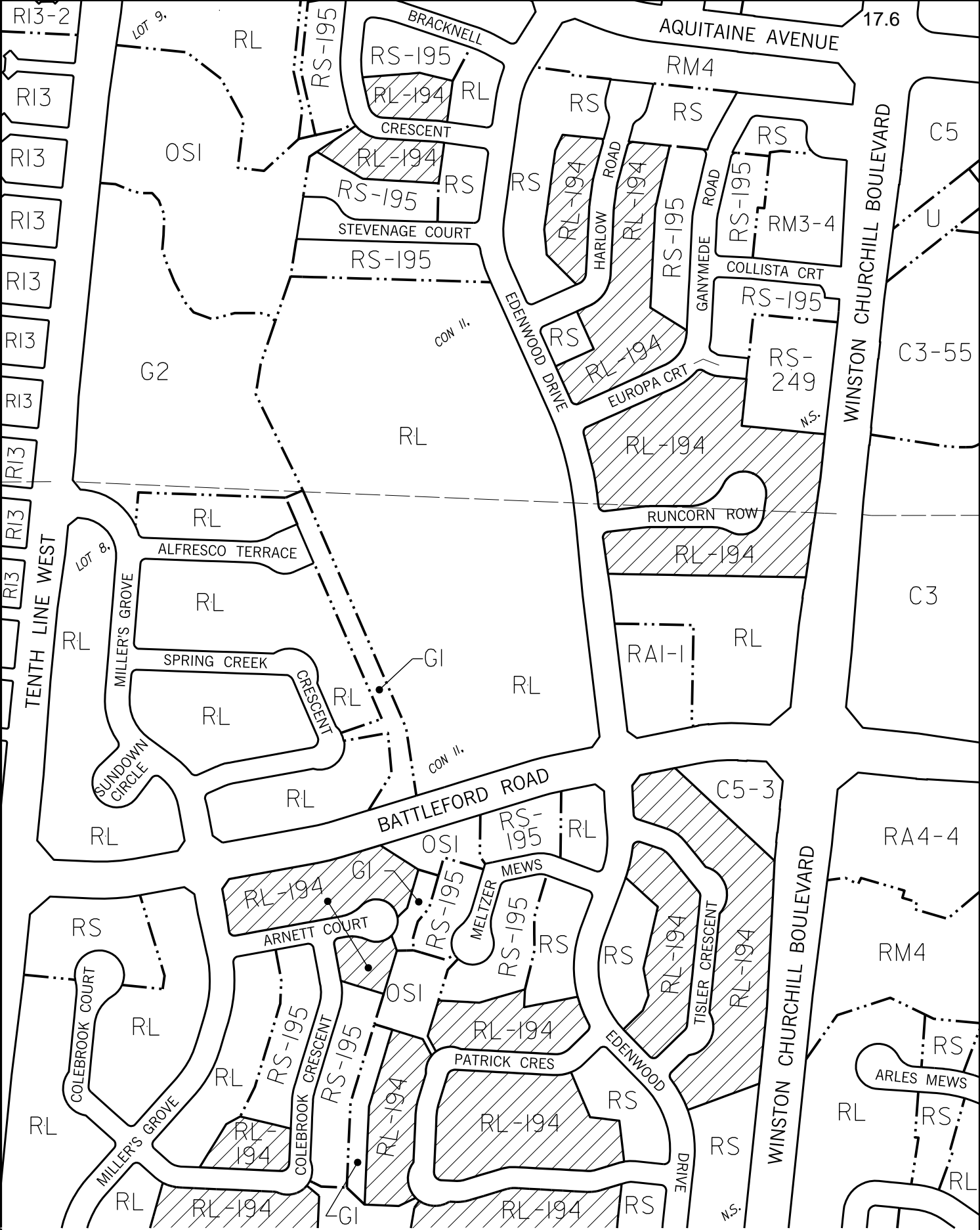
THIS IS APPENDIX "B10(1)" TO
BY-LAW _____



This is not a Plan of Survey.

CITY OF MISSISSAUGA

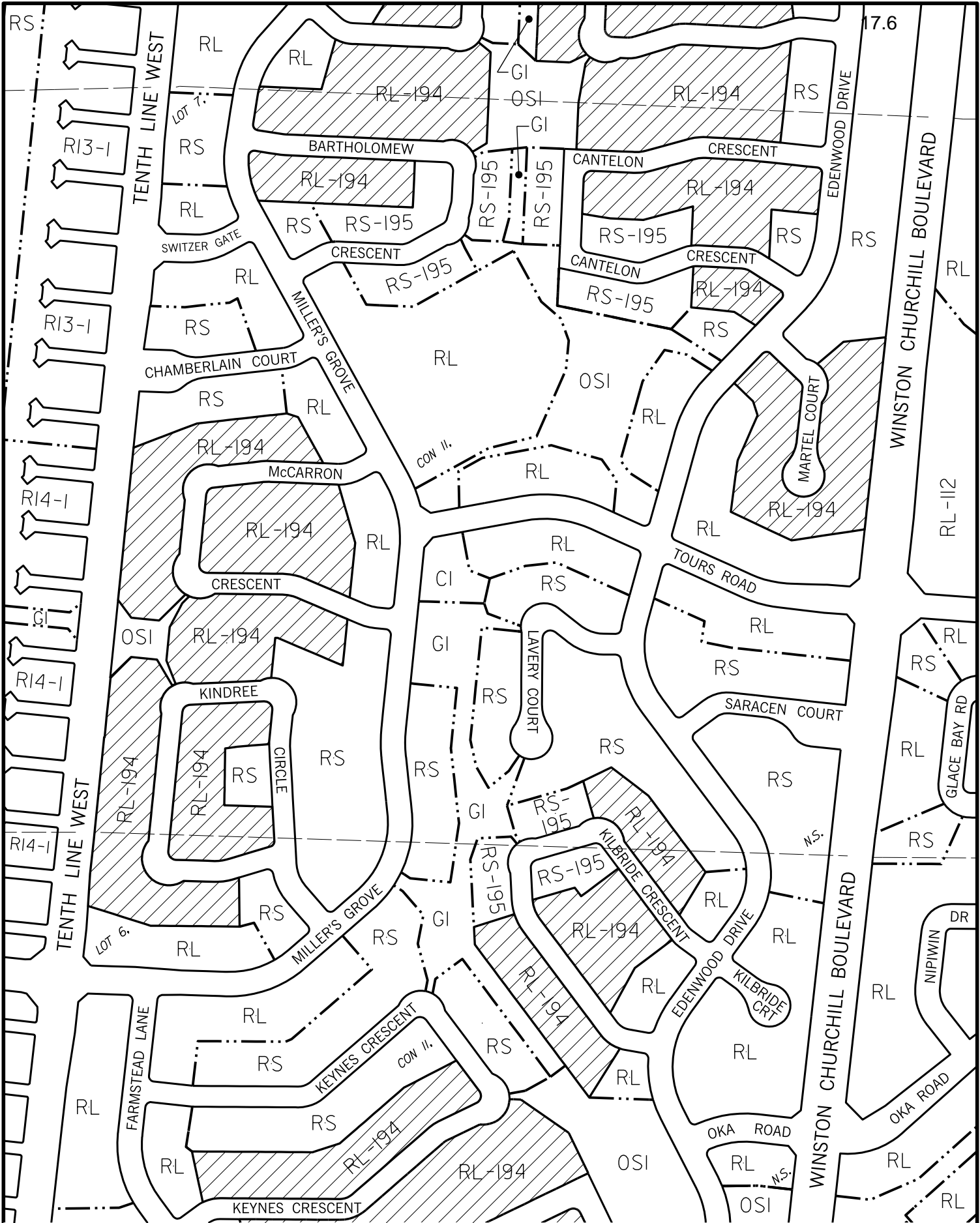
THIS IS APPENDIX "B10(2)" TO
BY-LAW _____



This is not a Plan of Survey.

CITY OF MISSISSAUGA

THIS IS APPENDIX "B11(2)" TO
BY-LAW _____

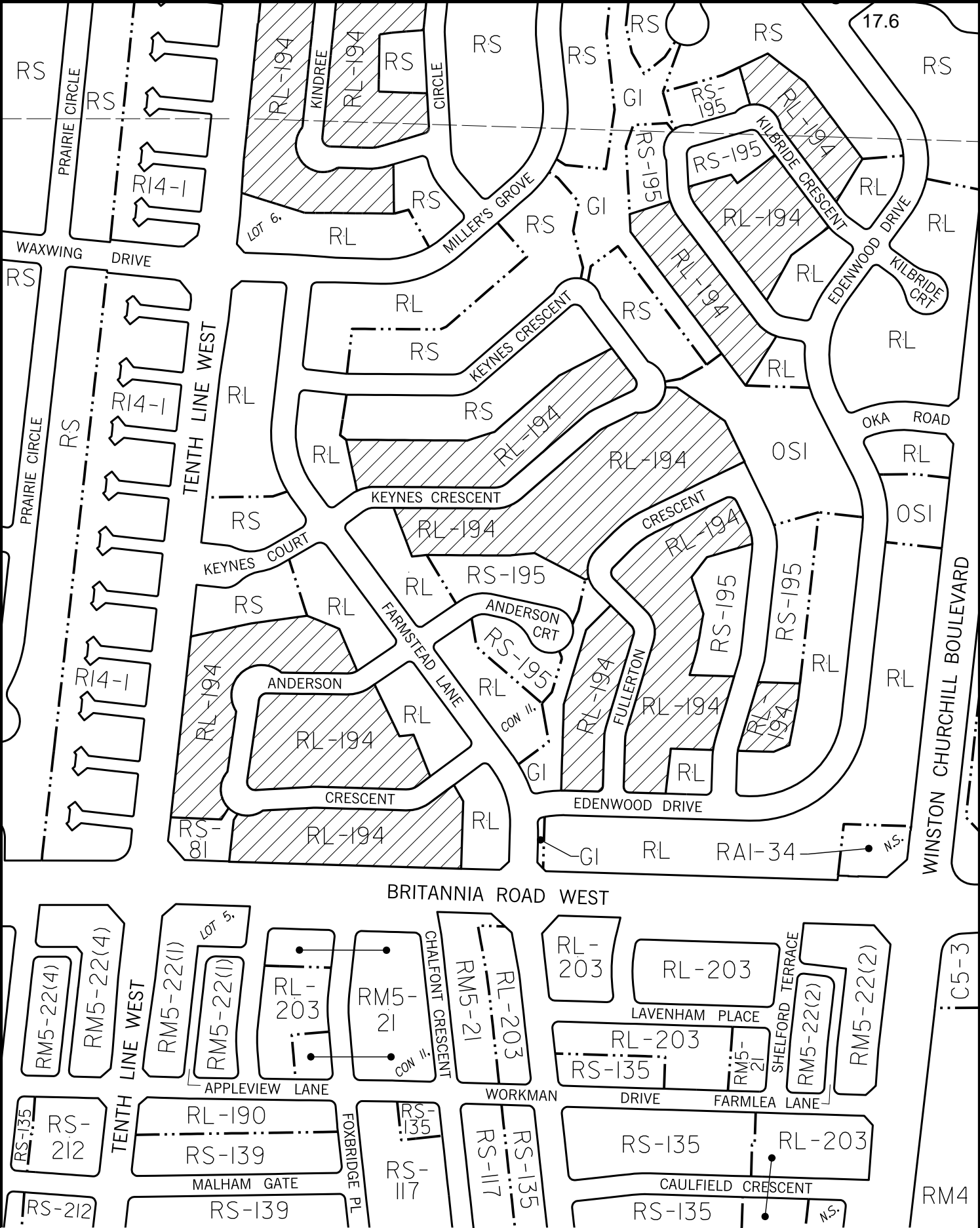


0 40 80 120 160
metres

This is not a Plan of Survey.

CITY OF MISSISSAUGA

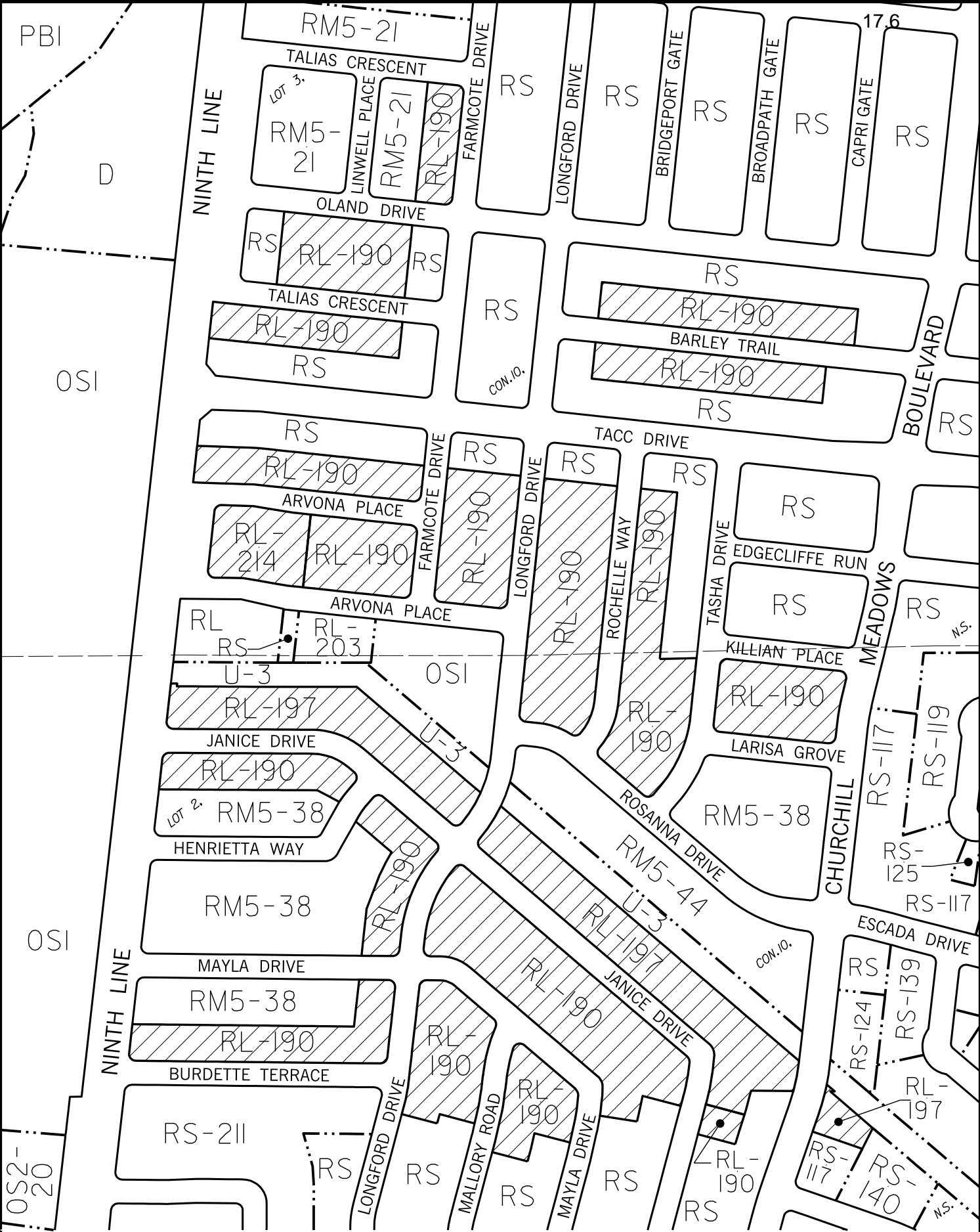
**THIS IS APPENDIX "B11(3)" TO
BY-LAW _____**



This is not a Plan of Survey.

CITY OF MISSISSAUGA

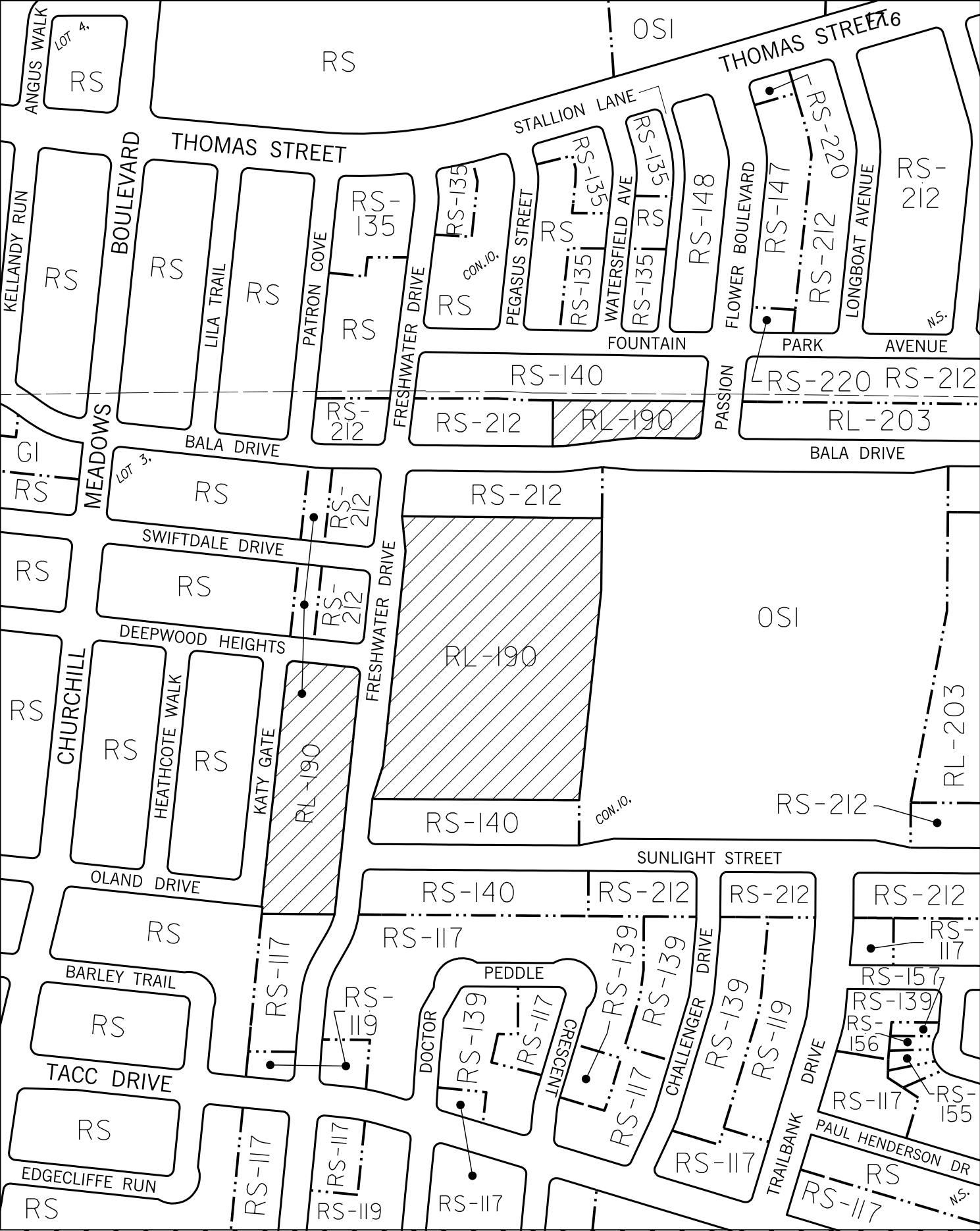
THIS IS APPENDIX "B11(4)" TO
BY-LAW _____



This is not a Plan of Survey.

CITY OF MISSISSAUGA

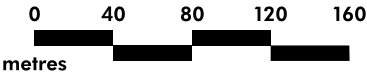
THIS IS APPENDIX "B12(1)" TO
BY-LAW _____



This is not a Plan of Survey.

CITY OF MISSISSAUGA

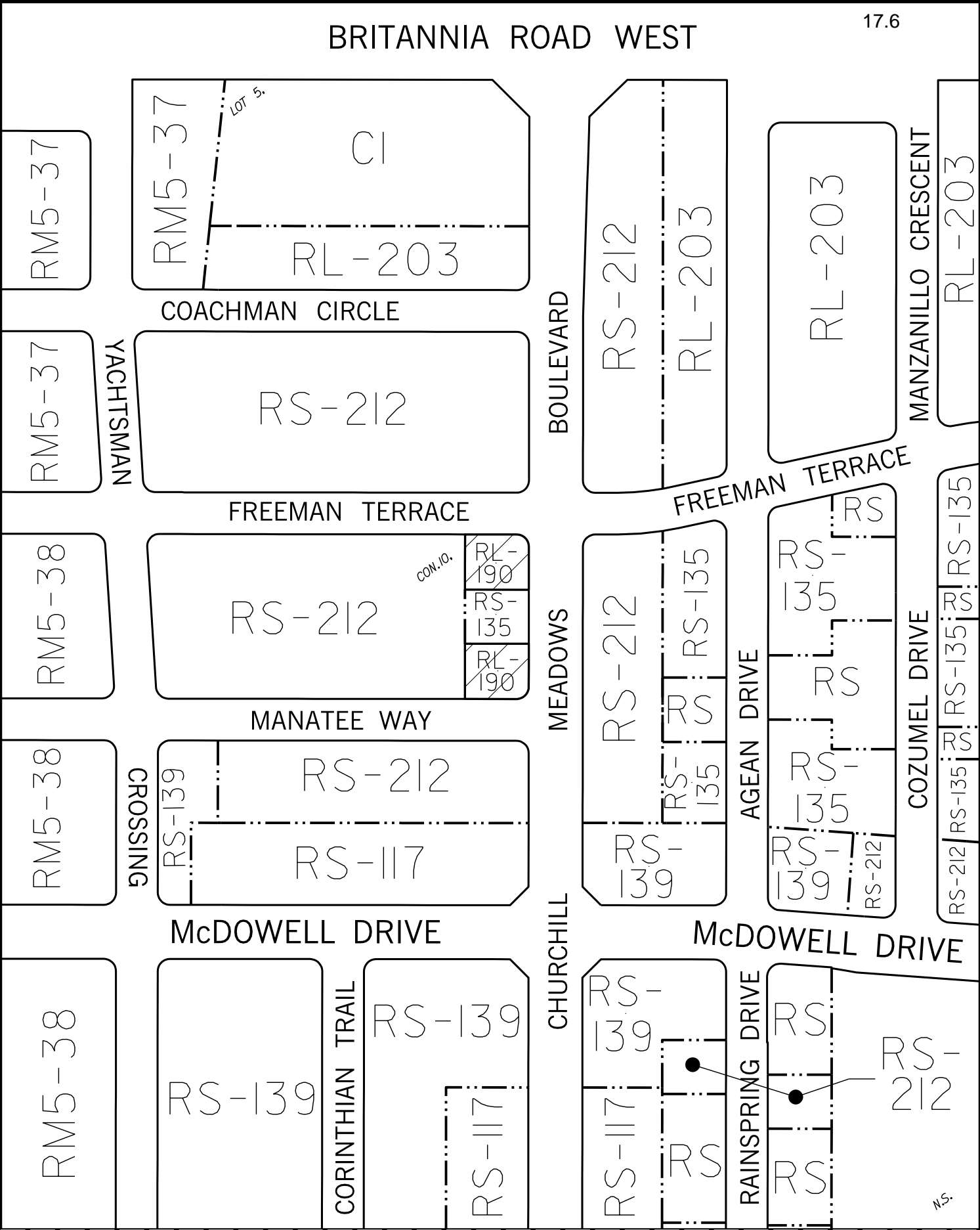
THIS IS APPENDIX "B12(2)" TO
BY-LAW _____



This is not a Plan of Survey.

CITY OF MISSISSAUGA

THIS IS APPENDIX "B12(4)" TO
BY-LAW _____



17.6

BRITANNIA ROAD WEST

RM5-37

RL-203

CI

LOT 5

COACHMAN CIRCLE

RM5-37

RM5-37

YACHTSMAN

RS-212

BOULEVARD

RS-212

RL-203

RL-203

MANZANILLO CRESCENT

RL-203

FREEMAN TERRACE

RM5-38

RS-212

CONV.

RL-190

RS-135

RL-190

MANATEE WAY

RM5-38

CROSSING

RS-139

RS-212

RS-117

MEADOWS

RS-212

RS-135

AGGAN DRIVE

RS-135

RS

RS-135

RS-139

RS-212

COZUMEL DRIVE

RS-135

RS-135

RS-135

RS-135

McDOWELL DRIVE

McDOWELL DRIVE

RM5-38

RS-139

CORINTHIAN TRAIL

RS-139

RS-117

CHURCHILL

RS-139

RS-117

RS

RAINSRING DRIVE

RS

RS

RS-212

NS



0 20 40 60 80 metres

THIS IS APPENDIX "B12(5)" TO

BY-LAW _____

This is not a Plan of Survey.

CITY OF MISSISSAUGA